

Table : 1.1

Land Area of Kilinochchi

S.No	A.G.A'S Division	Total Area Sq.Km
1	Karachchi	410.96
2	Kandawalai	209.70
3	Poonakary	448.75
4	Pachchilaipalli	167.70
Total		1237.11

Source:- Land Use Planning Unit, Kilinochchi (Including

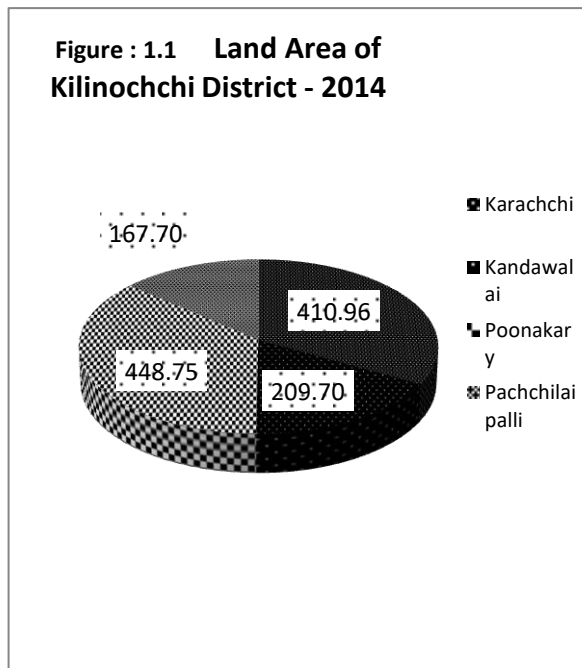


Table :- 1.2

Area of Kilinochchi District by Divisional

Divisional Secretariat	Sq Miles	Sq Km	Ha
Karachchi	159.29	410.96	41,096
Kandawalai	81.28	209.70	20,970
Poonakary	173.93	448.75	44,875
Pachchilaipalli	65.00	167.70	16,770
Total	479.50	1,237.11	123,711

Source:-Land Use Planning Unit, Kilinochchi (Including Water Surface)



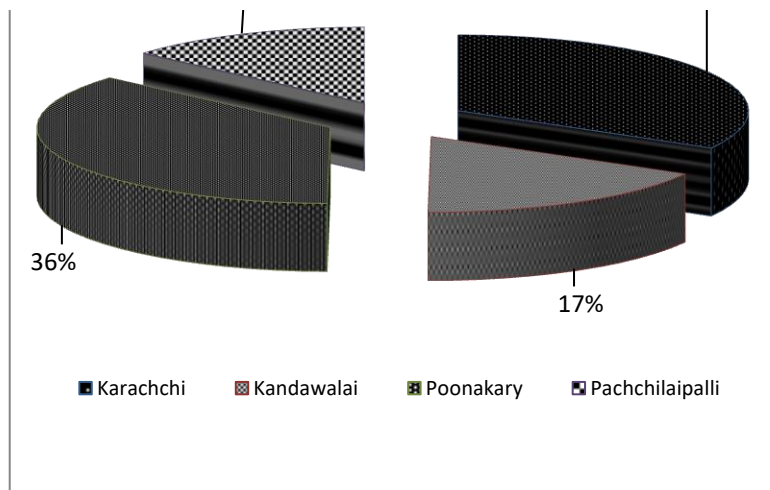


Table : 1.3

Land Use Patterns by PS -Kilinochchi District

Types of Land	Category	Sub Category	Karachchi PS	Poonakary	Pachchilaipalli	District	
						Total	in %
Urban Land	Built-Up Land	Associated	70	-	-	70	0.1
	Non-agricultural Land		340	-	240	580	0.5
Agricultural Land	Homesteads		9,740	1,600	1,860	13200	10.3
	Tree and other	Coconut	40	390	2,650	3080	2.4
	Perennial Crops	Mixed Tree & Other Perennial Crops	-	610	850	1460	1.1
	Crop Land	Paddy	21,980	4,890	-	26870	21.8
		Sparsely used Cro	7,350	5,970	2,980	16300	12.7
		Other Crop land	90	550	60	700	0.5
Forest Land	Natural Forest	Dense Forest	7,000	17,850	-	24850	19.4
		Open Forest	5,970	3,610	670	10250	8.1
	Forest Plantations		-	10	-	10	-
Range Land	Shrub Land		4,270	3,210	2,750	10230	8
	Grass Land		210	170	40	420	0.3
Wet Land	Forested	Mangrove	120	320	170	610	0.5
	Non-Forested	Marshy	2,650	2,200	220	5070	4
Water Land			1,840	2,800	2,750	7390	5.8
Barren Land			1,860	3,450	490	5800	4.5
Total			63,530	47,630	15,730	126,890	100

Source : Land Use Planning Division, District Secretariat, Kilinochchi

Note:- Kilinochchi Forest area range including a part of Mullaitivu, Mannar & Jaffna Dis

Table : 1.4

Annual Rainfall-Kilinochchi District (In.Mm)

Year	Kilinochchi District		
	Iranamadhu	Akkarayan	Kariyalainagap aduvan
2000	1321.01	940.90	905.20
2001	1090.92	1963.66	1935.11

2002	760.87	1256.48	1425.77
2003	1127.89	1256.27	923.40
2004	1118.99	1451.74	1601.45
2005	1043.31	1051.40	596.50
2006	732.20	735.90	875.70
2010	1546.70	1198.20	1212.10
2011	1822.40	1586.41	1152.90
2012	1196.20	1211.50	1154.30
2013	1224.10	999.10	1310.20
2014	1849.70	1740.70	1671.90
2015	2093.40	2637.80	1699.80

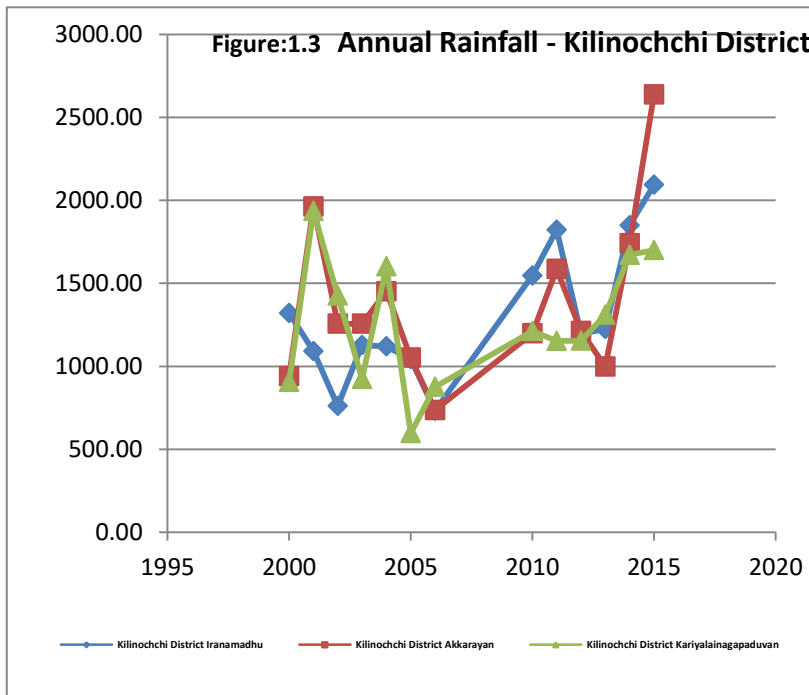


Table : 1.5

Forest Plantation in Kilinochchi District

S.No	Name of Forest Area	Extent [Ha]	Species
1	Pallai	133Ha	Eucalipthus -Camaidilensis
2	Irranaimadhu	10Ha	Teak (army Camp Area)
3	Kilinochchi	-	-
4	Murukandy	10Ha	Teak

Source:- District Forest Office,

Table:-1.6

Forest Reserve in Kilinochchi District

S.No	Name of Forest Reserve	Extent (Sq.Km)
1	Pallai Reserve	425.000
2	Teravil	Unknown
3	Akkarayan	8,220.000
4	Chunnavil	2,112.000
5	Mandakall Aru	10,371.660
6	Irranaimadhu	4,146.000

7	Kilinochchi	11,041.000
8	Nagapaduvan	4,026.000
9	Panikandamadu	2,446.000
10	Kowikoduttawill	6,480.000
11	Maduwilnadu	1,765.000
12	Punnaweli	1,638.000
13	Waddakachchi	2,885.000
Total		55555.660

Source: District
Forest Office,
Vavuniya.

Table : 1.7

State Forest in Kilinochchi Range

S.No	Name of Forest	Extent (Sq.Km)
1	Mullian	Unknown
2	Kovilwayal	115.000
3	Nelliyan	Unknown
4	Chundikulam	00.000(wild Life Area)
5	Teravil	Unknown
6	Paranthan	200.000
7	Murippu	cluded in Akkarayan F.R
8	Kandawalai	212.000
9	Kalmadhu	ed in Vaddakachchi F.R
10	Akkarayan	uded in Akkarayan F.R
11	Murukandy	do
12	Kariyavayal	1057.000
13	Weerawadianm	227.000
14	Nochchimunai -	770.000
15	Nochchimunai -	266.000
Total		11847.000

Source:-
Divisional Forest
Office, Kilinochchi