

Table : 1.1

Land Area of Kilinochchi District -2017

S.No	A.G.A'S Division	Total Area Sq.Km
1	Karachchi	436.93
2	Kandawalai	259.45
3	Poonakary	483.97
4	Pachchilaipalli	167.84
Total		1348.19

Source:- Land Use Planning Unit,Kilinochchi (Including Water Surface)

Figure : 1.1 Land Area of Kilinochchi District - 2017

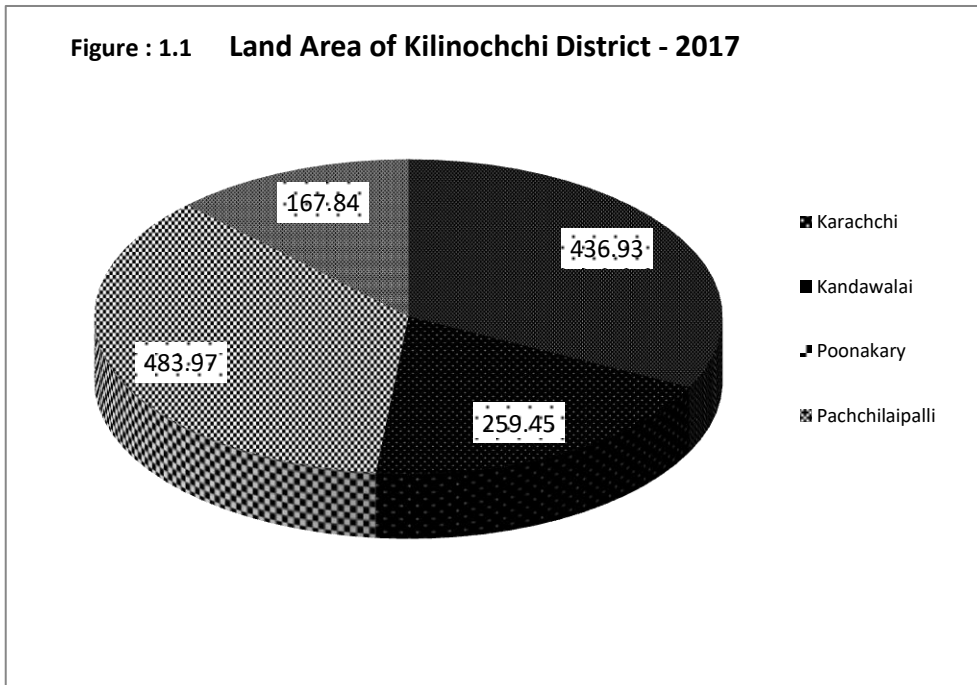


Table :- 1.2

Area of Kilinochchi District by Divisional secretariat

Divisional Secretariat	Sq Miles	Sq Km	Ha
Karachchi	159.29	436.93	43,692.83
Kandawalai	81.28	259.45	25,945.47
Poonakary	173.93	483.97	48,396.84
Pachchilaipalli	65.00	167.84	16,784.00
Total	479.50	1,348.19	134,819.14

Source:-Land Use Planning Unit,Kilinochchi (Including Water Surface)

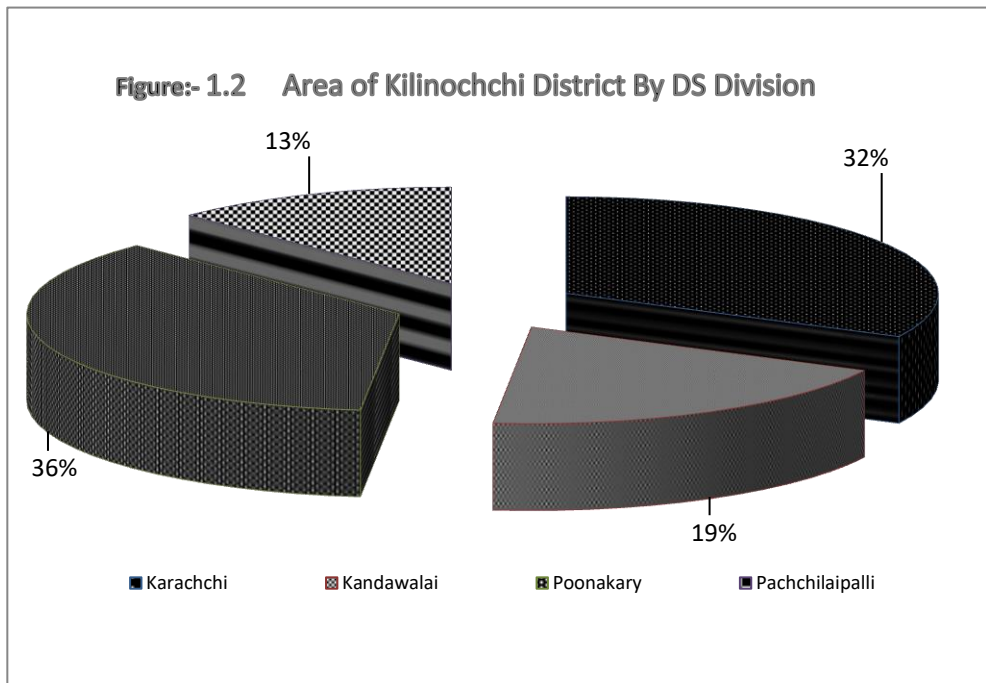


Table : 1.3

Land Use Patterns in Ha-Kilinochchi District

Land Use & Land Cover	Sub Category		Karachchi PS		Poonakary PS	Pachchilaipalli PS	District	
			Karachchi	Kandawalai	Poonakary	Pachchilaipalli	Total	in %
Built-Up Land Associated			670.67	278.84	1,399.73	927.00	3276.24	2.43
Home Gardens			9,299.38	2,764.55	4,082.56	1,706.00	17852.49	13.24
Agricultural Land	Plantation Crops	Coconut	325.38	206.58	334.38	1,423.00	2289.34	1.70
		Palmyra		7.00	297.24	2,550.00	2854.24	2.12
		Other			260.13		260.13	0.19
	Aquaculture		4.85				4.85	0.00
	Field Crops		922.73	2.09		101.00	1025.82	0.76
	Paddy		13,494.40	11,411.70	9,582.66	1,223.00	35711.76	26.49
Forest Land	Forest		10,343.13	1,091.51	19,745.30		31179.94	23.13
	Scrub		1,831.02	1,149.25	3,319.15	3,537.00	9836.42	7.30
	Forest Plantations					762.00	762.00	0.57
	Grass Land		6.20				6.20	0.00
Wet Land	Mangrove		418.05	113.00	2,491.50	534.00	3556.55	2.64
	Marsh		1,837.16	856.95	524.29	146.00	3364.40	2.50
Water Bodies	Tanks / Reservories		3,464.38	5,960.00	3,598.18	2,633.00	15655.56	11.61
Other Land			1,075.48	2,104.00	2,761.72	1,242.00	7183.20	5.33
Sub.Total			43,692.83	25,945.47	48,396.84	16,784.00	134,819.14	100.00
Total				69,638.30	48,396.84	16,784.00	134,819.14	100.00

Source : Land Use Planning Division, District Secretariat, Kilinochchi

Note:- Kilinochchi Forest area range including a part of Mullaitivu, Mannar & Jaffna Districts]

Table : 1.4

Annual Rainfall-Kilinochchi District (In.Mm)

Year	Kilinochchi District		
	Iranamadhu	Akkarayan	Kariyalainagapaduvan
2000	1321.01	940.90	905.20
2001	1090.92	1963.66	1935.11
2002	760.87	1256.48	1425.77
2003	1127.89	1256.27	923.40
2004	1118.99	1451.74	1601.45
2005	1043.31	1051.40	596.50
2006	732.20	735.90	875.70
2010	1546.70	1198.20	1212.10
2011	1822.40	1586.41	1152.90
2012	1196.20	1211.50	1154.30
2013	1224.10	999.10	1310.20
2014	1849.70	1740.70	1671.90
2015	2093.40	2637.80	1699.80
2016	1560.10	1409.70	931.90
2017	1335.80	1174.10	925.60

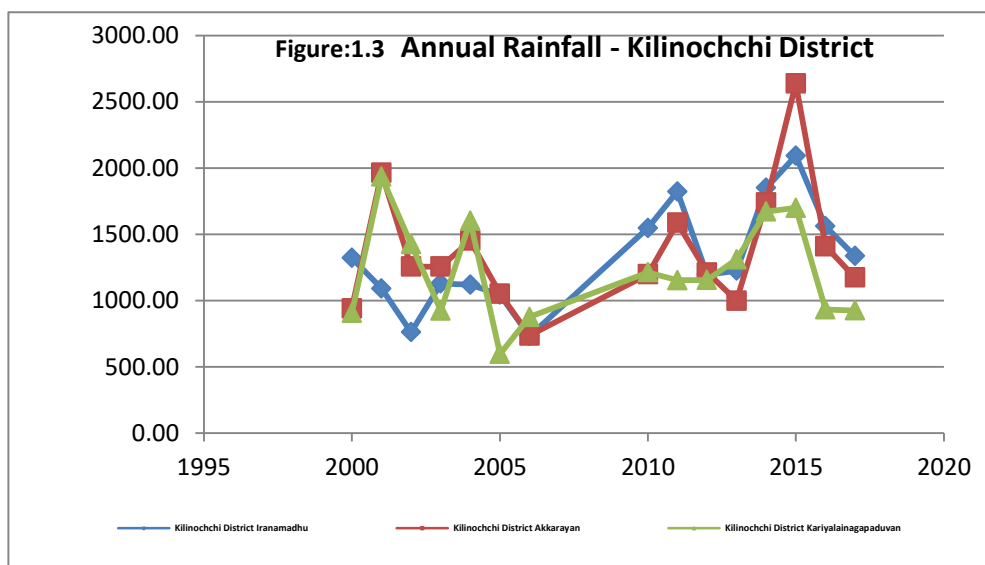


Table : 1.5

Forest Plantation in Kilinochchi District

S.No	Name of Forest Area	Extent [Ha]	Species
1	Pallai	133Ha	Eucalipthus -Camaidilensis
2	Irranaimadhu	10Ha	Teak (army Camp Area)
3	Kilinochchi	-	-
4	Murukandy	10Ha	Teak

Source:- District Forest Office, Vavuniya.

Table:-1.6

Forest Reserve in Kilinochchi District

S.No	Name of Forest	Extent (Sq.Km)
1	Pallai Reserve	425.000
2	Akkarayan	11,219.000
3	Chunnavil	2,110.000
4	Mandakall Aru	8,355.000
5	Iranaimadhu (Part of Iranamadu)	120.000
6	Nagapaduvan	4,026.000
7	Panikandamadu	2,446.000
8	Kowikoduttawill	6,480.000
9	Maduwilnadu	1,765.000
10	Punnaweli	1,638.000
11	Waddakachchi	50.000
Total		55555.660

Source:- Divisional Forest Office, Kilinochchi

Table : 1.7

State Forest in Kilinochchi Range

S.No	Name of Forest	Extent (Sq.Km)
1	Teravil	50.000
2	Paranthan	100.000
3	Kalmaidhu Nagar (Part of Iranamadu)	25.000
4	Weerawadianmunai	228.000
Total		11847.000

Source:- Divisional Forest Office, Kilinochchi