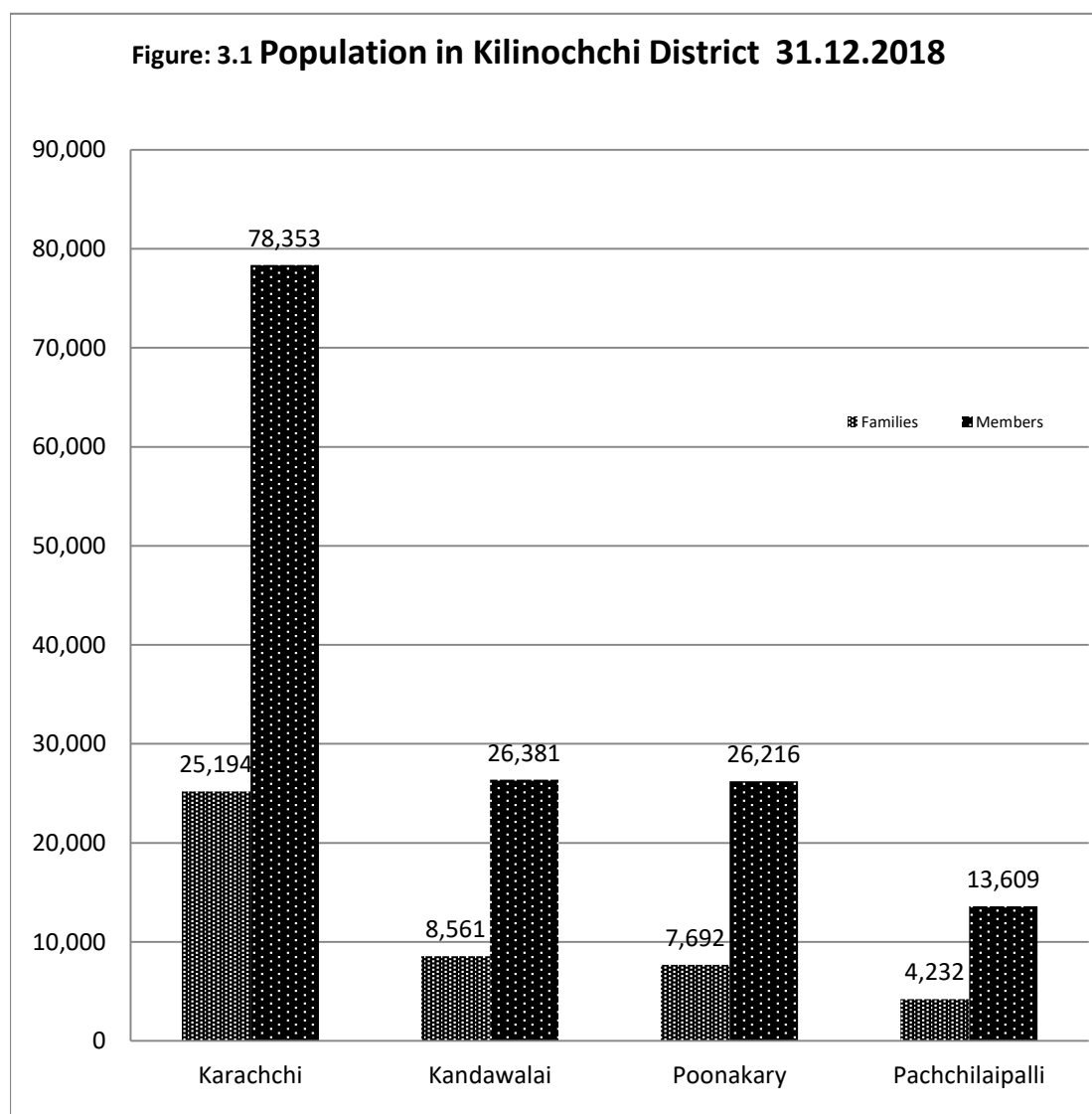


Table : 3.1

### District Population As At 31.12.2018

S.No	A.G.A's Division	Total No. of Families	Total No. of Members
1	Karachchi	25,194	78,353
2	Kandawalai	8,561	26,381
3	Poonakary	7,692	26,216
4	Pachchilaipalli	4,232	13,609
<b>Total</b>		<b>45,679</b>	<b>144,559</b>



Source: District Secretariat, Kilinochchi

Table: 3.2

**Population as at 31.12.2018 - Kilinochchi District.**

DS Division	Male	Female	Total	Sex Ratio (Female / Male)	Sex Percentage	
					Male	Female
Karachchi	37,871	40,482	78,353	1.07	48.33	51.67
Kandawalai	12,731	13,650	26,381	1.07	48.26	51.74
Poonakary	13,004	13,212	26,216	1.02	49.60	50.40
Pachchilaipalli	6,658	6,951	13,609	1.04	48.92	51.08
<b>Total</b>	<b>70,264</b>	<b>74,295</b>	<b>144,559</b>		<b>48.61</b>	<b>51.39</b>

Source: District Planning Secretariat, Kilinochchi

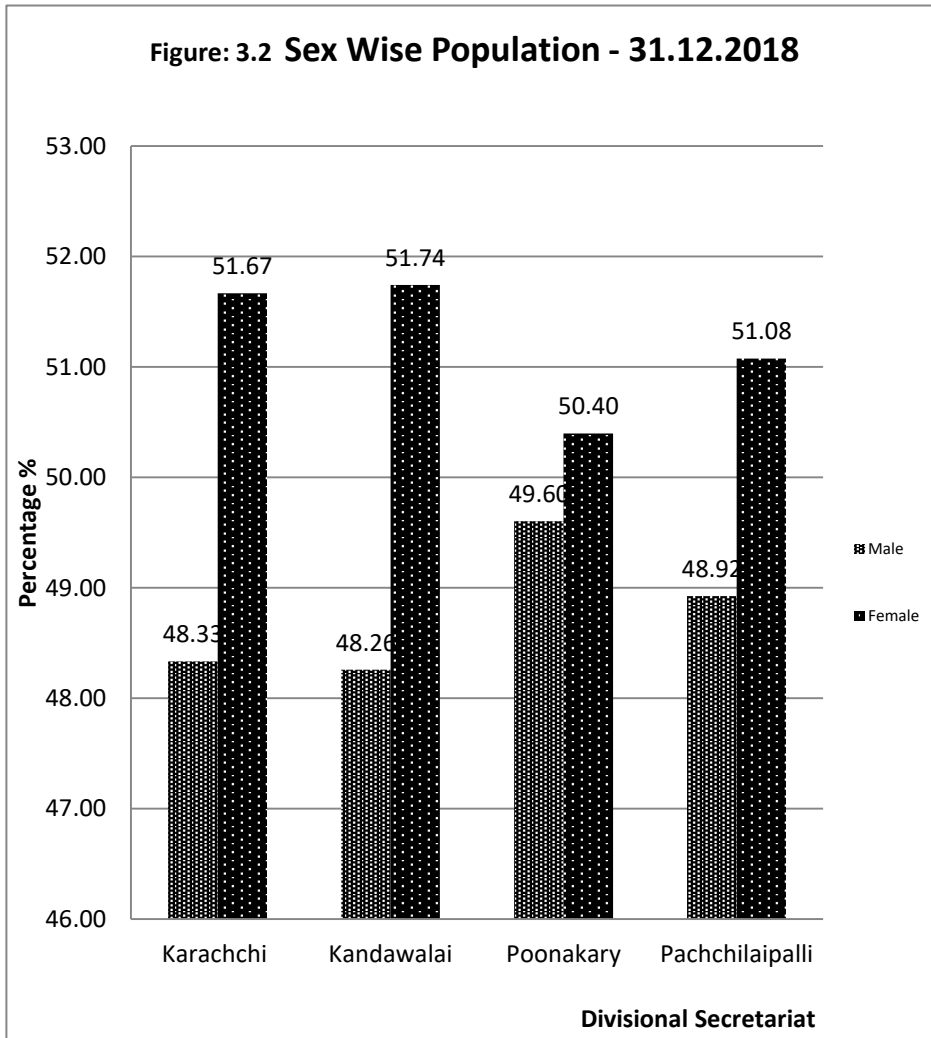


Table :3.3

**Population Figures Ethnic wise as at 31.12.2018 Kilinochchi District**

No.	D.S. Division	Total		Sinhala		Tamil		Indian Tamil		Muslim		Other	
		Families	Members	Families	Members	Families	Members	Families	Members	Families	Members	Families	Members
1	Karachchi	25,194	78,353	36	97	24,899	77,367	0	0	259	889	0	0
2	Kandawalai	8,561	26,381	1	2	8,554	26,354	0	0	6	25	0	0
3	Poonakary	7,692	26,216	1	3	7,213	24,385	0	0	478	1,828	0	0
4	Pachchilaippalli	4,232	13,609	2	9	4,227	13,587	0	0	3	13	0	0
<b>Total</b>		<b>45,679</b>	<b>144,559</b>	<b>40</b>	<b>111</b>	<b>44,893</b>	<b>141,693</b>	<b>0</b>	<b>0</b>	<b>746</b>	<b>2,755</b>	<b>0</b>	<b>0</b>

District Secretariat, Kilinochchi

**Figure: 3.3 Population Figures Ethnic Wise - 31-12-2018**

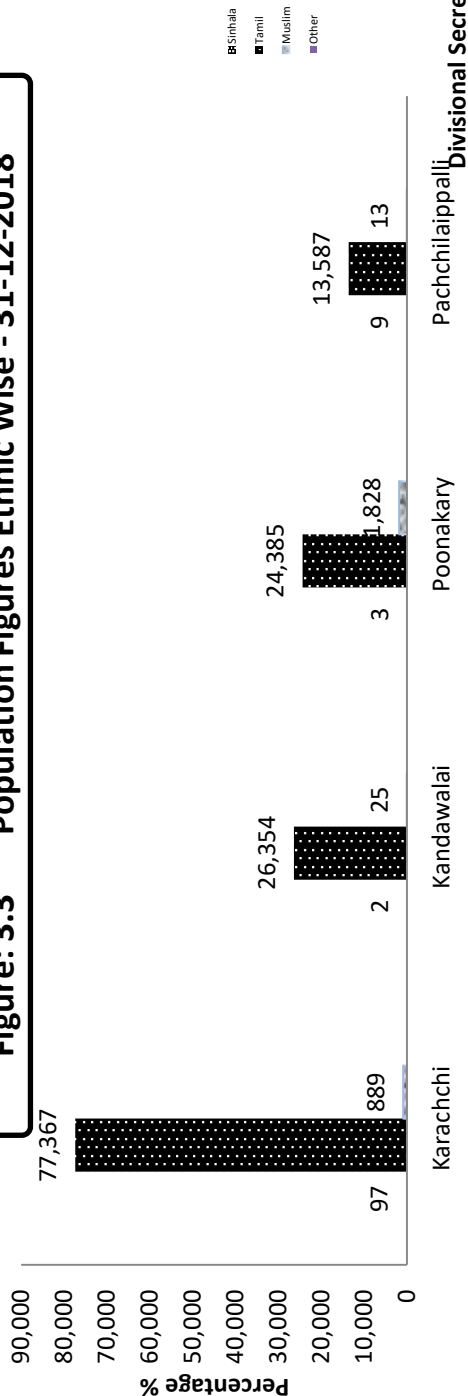


Table:3.3.1

**Divisional Secretariat - Karachchi**

No.	G.N. Division	Total		Sinhala		Tamil		Indian Tamil		Muslim		Other	
		Families	Members	Families	Members	Families	Members	Families	Members	Families	Members	Families	Members
1	Vannerikkulam	469	1,632	0	0	469	1632			0	0		
2	Anaivilunthan	436	1,390	3	12	432	1373			1	5		
3	Kannagaipuram	302	1,067	2	6	300	1061			0	0		
4	Skanthapuram	866	2,675	0	0	865	2672			1	3		
5	Akkarayankulam	800	2,583	0	0	800	2583			0	0		
6	Konavil	1,112	4,327	1	7	1109	4313			2	7		
7	Ponnagar	642	2,137	0	0	638	2125			4	12		
8	Parathipuram	938	3,035	0	0	935	3026			3	9		
9	Malayalapuram	755	2,384	2	6	751	2371			2	7		
10	Vivegananthanagar	632	1,885	1	3	631	1882			0	0		
11	Kirushnapuram	896	2,875	2	6	894	2869			0	0		
12	Uthayanagar East	736	2,319	0	0	734	2308			2	11		
13	Uthayanagar West	809	2,322	0	0	809	2322			0	0		
14	Ambalkulam	968	3,005	0	0	964	2991			4	14		
15	Selvanagar	850	2,737	0	0	850	2737			0	0		
16	Ananthapuram	778	2,163	3	6	774	2153			1	4		
17	Thondamannagar	331	1,003	0	0	328	992			3	11		
18	Kanagambikaikkulam	637	1,845	1	4	563	1584			73	257		
19	Ambalnagar	1,115	3,431	0	0	1115	3431			0	0		
20	Thiruvaiyaru	341	1,033	1	1	340	1032			0	0		
21	Thiruvaiyaru West	382	1,042	0	0	382	1042			0	0		
22	Radnapuram	441	1,337	1	4	440	1333			0	0		
23	Kilinochchi town	510	1,547	12	28	463	1388			35	131		
24	Maruthanagar	416	1,227	0	0	415	1223			1	4		
25	Pannankandy	322	967	0	0	322	967			0	0		
26	Kanagapuram	373	1,026	1	3	372	1023			0	0		

## Divisional Secretariat - Karachchi

No.	G.N. Division	Total		Sinhala		Tamil		Indian Tamil		Muslim		Other	
		Families	Members	Families	Members	Families	Members	Families	Members	Families	Members	Families	Members
27	Thirunagar South	388	1,127	1	4	381	1105			6	18		
28	Thirunagar North	484	1,371	1	2	465	1300			18	69		
29	Kaneshapuram	265	806	0	0	265	806			0	0		
30	Jeyanthinagar	634	1,926	1	1	632	1920			1	5		
31	Periyaparathan	417	1,322	1	2	416	1320			0	0		
32	Uruththirapuram North	522	1,623	0	0	522	1623			0	0		
33	Uruththirapuram East	450	1,527	0	0	450	1527			0	0		
34	Uruththirapuram West	410	1,208	0	0	410	1208			0	0		
35	Sivanagar	431	1,302	0	0	430	1298			1	4		
36	Oottuppulam	447	1,466	2	2	445	1464			0	0		
37	Puthumurippu	508	1,665	0	0	508	1665			0	0		
38	Vaddakkachchi	622	1,936	0	0	622	1936			0	0		
39	Civic centre	269	802	0	0	269	802			0	0		
40	Mayavanoor	1,001	3,066	0	0	999	3058			2	8		
41	Ramanathapuram	850	2,671	0	0	848	2663			2	8		
42	Mavadiyamman	639	1,541	0	0	542	1239			97	302		
<b>Total</b>		<b>25,194</b>	<b>78,353</b>	<b>36</b>	<b>97</b>	<b>24,899</b>	<b>77,367</b>	<b>0</b>	<b>0</b>	<b>259</b>	<b>889</b>	<b>0</b>	<b>0</b>

Table :3.3.2

**Divisional Secretariat:- Kandawalai**

No.	G.N. Division	Total		Sinhala		Tamil		Indian Tamil		Muslim		Other	
		Families	Members	Families	Members	Families	Members	Families	Members	Families	Members	Families	Members
1	Kumarapuram	439	1325	0	0	439	1,325	0	0	0	0	0	0
2	Paranthan	926	3073	0	0	925	3,069	0	0	1	4	0	0
3	Umaiyalpuram	275	852	0	0	273	843	0	0	2	9	0	0
4	Elephantpass	20	45	1	2	19	43	0	0	0	0	0	0
5	Thaduvankoddi	107	349	0	0	107	349	0	0	0	0	0	0
6	Korakankaddu	503	1632	0	0	503	1,632	0	0	0	0	0	0
7	Uriyan	265	765	0	0	265	765	0	0	0	0	0	0
8	Murasumoodai	281	839	0	0	281	839	0	0	0	0	0	0
9	Kandawalai	378	1091	0	0	376	1,083	0	0	2	8	0	0
10	Periyakulam	428	1180	0	0	428	1,180	0	0	0	0	0	0
11	Kalmadunagar	909	2945	0	0	909	2,945	0	0	0	0	0	0
12	Tharumapuram west	414	1223	0	0	414	1,223	0	0	0	0	0	0
13	Tharumapuram east	571	1695	0	0	571	1,695	0	0	0	0	0	0
14	Puliyampokkanai	443	1417	0	0	443	1,417	0	0	0	0	0	0
15	Punnaineeravi	1857	5703	0	0	1,856	5,699	0	0	1	4	0	0
16	Piramanthanaru	745	2247	0	0	745	2,247	0	0	0	0	0	0
<b>Total</b>		<b>8,561</b>	<b>26,381</b>	<b>1</b>	<b>2</b>	<b>8,554</b>	<b>26,354</b>	<b>0</b>	<b>0</b>	<b>6</b>	<b>25</b>	<b>0</b>	<b>0</b>

Table :3.3.3

**Divisional Secretariat - Poonakary**

No.	G.N. Division	Total		Sinhala		Tamil		Indian Tamil		Muslim		Other	
		Families	Members	Families	Members	Families	Members	Families	Members	Families	Members	Families	Members
1	Nallur	639	1,996	0	0	639	1,996	0	0	0	0	0	0
2	Alankerny	97	291	0	0	97	291	0	0	0	0	0	0
3	Kollakurichchi	312	1,055	0	0	312	1,055	0	0	0	0	0	0
4	Cheddiyakurichchi	196	685	0	0	196	685	0	0	0	0	0	0
5	Gnanimadam	116	361	0	0	116	361	0	0	0	0	0	0
6	Madduvilnadu East	156	477	0	0	156	477	0	0	0	0	0	0
7	Pallikuda	890	3,054	0	0	889	3,051	0	0	1	3	0	0
8	Madduvilnadu West	263	840	0	0	263	840	0	0	0	0	0	0
9	Paramankirai	163	494	0	0	163	494	0	0	0	0	0	0
10	Gowatharimunai	116	379	0	0	116	379	0	0	0	0	0	0
11	Jeyapuram North	236	700	0	0	236	700	0	0	0	0	0	0
12	Jeyapuram South	231	701	1	3	230	698	0	0	0	0	0	0
13	Kariyalainagapaaduvan	615	2,310	0	0	613	2,306	0	0	2	4	0	0
14	Pallavarajankaddu	346	1,125	0	0	346	1,125	0	0	0	0	0	0
15	Mulankavil	939	3,025	0	0	939	3,025	0	0	0	0	0	0
16	Nachchikuda	954	3,686	0	0	479	1,865	0	0	475	1821	0	0
17	Kiranchi	570	1,925	0	0	570	1,925	0	0	0	0	0	0
18	Ponnaveli	501	1,877	0	0	501	1,877	0	0	0	0	0	0
19	Iranaithevu	352	1,235	0	0	352	1,235	0	0	0	0	0	0
<b>Total</b>		<b>7,692</b>	<b>26,216</b>	<b>1</b>	<b>3</b>	<b>7,213</b>	<b>24,385</b>	<b>0</b>	<b>0</b>	<b>478</b>	<b>1,828</b>	<b>0</b>	<b>0</b>

Table :3.3.4

### Divisional Secretariat - Pachchilaippalli

No.	G.N. Division	Total		Sinhala		Tamil		Indian Tamil		Muslim		Other	
		Families	Members	Families	Members	Families	Members	Families	Members	Families	Members	Families	Members
1	Kovilivayal	259	869			259	869						
2	Iyakkachchi	234	759	2	7	231	750			1	2		
3	Mukavil	286	903			286	903						
4	Masar	182	544			182	544						
5	Soranpattu	312	1004			312	1004						
6	Tharmakerny	245	891			245	891						
7	Pulopallai	274	836		1	274	835						
8	Mullaiyadi	228	689			228	689						
9	Thambakamam	521	1605			520	1599			1	6		
10	Pallai Town	205	651			205	651						
11	Pulopallai West	150	475			150	475						
12	Allippallai	94	314			94	314						
13	Kachchar velli	129	416			129	416						
14	Arasarkerny	139	445		1	139	444						
15	Iththavil	336	1098			336	1098						
16	Mukamalai	230	762			230	762						
17	Vempodukerny	100	328			100	328						
18	Kilaly	308	1020			307	1015			1	5		
<b>Total</b>		<b>4,232</b>	<b>13,609</b>	<b>2</b>	<b>9</b>	<b>4,227</b>	<b>13,587</b>	<b>0</b>	<b>0</b>	<b>3</b>	<b>13</b>	<b>0</b>	<b>0</b>



Table:3.4

### Kilinochchi District Population Strength -2018

No	DS Division	Male	Female	Total Population
1	Karachchi	37,871	40,482	78,353
2	Kandawalai	12,731	13,650	26,381
3	Poonakary	13,004	13,212	26,216
4	Pachchilaipalli	6,658	6,951	13,609
<b>Total</b>				<b>144,559</b>

Source: District Secretariat, Kilinochchi

Table : 3.5

### Population of Kilinochchi District by Age group and Sex wise 2018

No GN Division	00 -04		05 _09		10 _14		15 _19		20 - 24		25 -29		30 - 34		35-39		40-44		45-49		50-54		55-59		>60		Total		
	Male	Female	Male	Female	Male	Female	Male	Female	Male	Female	Male	Female	Male	Female	Male	Female	Male	Female	Male	Female	Male	Female	Male	Female	Male	Female	Male	Female	Total
1 Karachchi	2649	2796	2676	2862	2642	2820	2710	2913	2740	2938	2837	3027	2871	3091	2928	3112	2919	3070	2869	3060	2796	2960	2751	2902	4483	4931	37871	40482	78,353
2 Kandawalai	686	779	923	967	964	1073	915	775	832	955	925	981	1011	1102	1028	1124	927	999	935	1025	851	923	834	912	1900	2035	12731	13650	26,381
3 Poonakary	706	710	1315	1345	1377	1367	1253	1308	1261	1226	1195	1204	1060	1020	1001	1015	861	899	687	701	606	671	647	662	1035	1084	13004	13212	26,216
4 Pachchilaipalli	389	422	511	530	565	548	589	575	610	596	563	578	667	603	607	612	447	456	370	407	363	415	293	414	684	795	6658	6951	13,609
<b>Total</b>	<b>4430</b>	<b>4707</b>	<b>5425</b>	<b>5704</b>	<b>5548</b>	<b>5808</b>	<b>5467</b>	<b>5571</b>	<b>5443</b>	<b>5715</b>	<b>5520</b>	<b>5790</b>	<b>5609</b>	<b>5816</b>	<b>5564</b>	<b>5863</b>	<b>5154</b>	<b>5424</b>	<b>4861</b>	<b>5193</b>	<b>4616</b>	<b>4969</b>	<b>4525</b>	<b>4890</b>	<b>8102</b>	<b>8845</b>	<b>70264</b>	<b>74295</b>	<b>144559</b>

Source: District Secretariat, Kilinochchi

## Divisional Secretariat - Karachi

No	GN Division	00-04		05_09		10_14		15_19		20 - 24		25-29		30 - 34		35-39		40-44		45-49		50-54		55-59		>60		Total		
		Male	Female	Male	Female	Male	Female	Male	Female	Male	Female	Male	Female	Male	Female	Male	Female	Male	Female	Male	Female	Male	Female	Male	Female	Male	Female	Male	Female	Total
1	Vannerikulam	61	62	58	61	54	57	59	61	63	62	61	56	62	65	66	69	61	57	63	64	58	61	55	46	94	96	820	812	1632
2	Anaivilunthan	30	31	38	41	36	45	52	59	62	68	71	79	86	76	64	73	68	62	56	49	44	47	34	38	46	35	677	713	1390
3	Kannakaipuram	25	28	27	30	33	35	41	40	56	54	61	58	74	69	52	51	46	43	41	42	34	31	28	25	22	21	540	527	1067
4	Skanthapuram	79	81	82	84	88	94	95	105	107	114	116	121	108	109	115	119	108	112	96	105	94	97	93	96	118	139	1299	1376	2675
5	Akkarayankulam	61	76	56	77	59	83	71	112	76	115	91	141	102	152	91	130	92	123	90	121	86	106	88	108	125	151	1088	1495	2583
6	Konavil	134	161	142	167	147	177	150	184	146	175	148	186	158	190	146	175	145	177	142	181	149	179	143	164	202	259	1952	2375	4327
7	Ponnagar	74	70	72	65	75	72	76	73	75	74	78	77	83	79	82	85	88	89	83	83	84	89	83	87	119	122	1072	1065	2137
8	Bharathipuram	102	113	103	112	104	115	107	121	104	116	108	115	100	109	105	112	114	123	116	127	112	120	106	122	165	184	1446	1589	3035
9	Malayalapuram	84	92	87	93	79	83	81	85	76	85	81	87	86	92	85	96	92	98	89	95	86	94	93	97	127	141	1146	1238	2384
10	Vivekanandanagar	66	65	68	69	67	70	65	68	64	66	64	67	62	63	65	65	67	68	64	66	62	64	69	73	145	153	928	957	1885
11	Krishnapuram	101	102	103	105	105	107	106	104	103	102	106	105	99	101	105	108	107	115	116	116	114	115	107	108	159	164	1431	1444	2875
12	Uthayanagar East	84	86	87	85	77	75	78	80	76	79	81	83	84	83	88	91	94	95	93	95	86	88	90	93	131	137	1149	1170	2319
13	Uthayanagar West	79	81	86	89	82	85	75	79	78	82	82	79	87	91	86	89	94	97	86	90	88	90	93	93	136	125	1152	1170	2322
14	Ambalkulam	109	113	105	114	100	105	109	116	108	117	113	114	107	107	109	112	115	118	117	121	114	115	108	110	162	167	1476	1529	3005
15	Selvanagar	94	97	98	102	88	92	89	86	92	95	103	106	107	116	113	117	109	107	108	112	109	112	104	95	145	141	1359	1378	2737
16	Ananthapuram	71	76	72	80	71	77	74	78	79	70	73	78	76	81	77	85	76	89	76	86	78	91	74	88	132	155	1029	1134	2163
17	Thondamanagar	36	41	34	38	32	37	33	41	31	38	34	40	33	42	37	35	39	40	36	34	35	38	32	35	58	74	470	533	1003
18	Kanagambigaikulam	62	69	64	72	65	70	69	72	64	68	62	69	70	75	71	76	68	73	63	68	63	69	61	73	94	115	876	969	1845
19	Ambalnagar	118	126	122	133	126	137	124	136	121	131	118	130	123	129	124	135	124	136	121	134	118	131	111	126	182	215	1632	1799	3431
20	Thiruvaiaru	41	38	42	44	38	34	43	42	36	38	40	36	39	40	45	42	38	39	35	36	31	30	29	27	62	68	519	514	1033
21	Thiruvaiaru West	39	37	36	34	34	31	37	38	34	36	38	39	43	43	46	47	41	43	39	42	38	34	38	36	58	61	521	521	1042
22	Ratnapuram	49	50	42	44	48	51	46	47	49	46	52	49	47	50	51	53	49	45	48	50	43	45	51	53	85	94	660	677	1337

Table :3.5.1

## Divisional Secretariat - Karachi

No	GN Division	00-04		05_09		10_14		15_19		20_24		25-29		30-34		35-39		40-44		45-49		50-54		55-59		>60		Total		
		Male	Female	Male	Female	Male	Female	Male	Female	Male	Female	Male	Female	Male	Female	Male	Female	Male	Female	Male	Female	Male	Female	Male	Female	Male	Female	Male	Female	Total
23	Kilinochchi Town	53	59	55	63	47	55	45	52	53	64	51	61	45	55	56	63	54	61	52	63	56	59	55	61	95	114	717	830	1547
24	Maruthanagar	43	44	43	45	41	42	46	49	45	48	43	46	44	49	45	43	39	42	43	41	46	47	41	43	78	91	597	630	1227
25	Pannakandy	34	33	35	34	32	32	36	31	32	33	34	35	33	34	36	32	38	36	41	35	39	37	36	35	66	68	492	475	967
26	Kanakapuram	36	34	33	31	36	32	34	30	31	34	35	33	40	35	42	35	38	34	39	40	35	37	39	41	82	90	520	506	1026
27	Thirunagar South	40	45	38	40	37	34	39	44	34	41	38	43	40	45	41	44	39	45	42	51	41	46	37	43	64	76	530	597	1127
28	Thirunagar North	39	46	40	56	45	58	43	62	48	63	42	57	45	61	42	54	39	53	43	55	46	57	41	53	78	105	591	780	1371
29	Kaneshapuram	22	32	23	34	22	34	20	27	23	30	22	32	23	36	26	38	25	34	25	32	22	30	23	33	54	84	330	476	806
30	Jeyanthinagar	69	72	71	75	68	70	73	74	65	69	65	66	66	68	64	67	62	65	68	69	62	65	64	73	142	154	939	987	1926
31	Periyaparanthan	48	53	50	55	47	50	45	46	49	52	47	52	43	46	47	52	49	45	39	41	46	47	48	50	84	91	642	680	1322
32	Uruthirapuram North	60	64	57	63	55	58	59	62	60	62	58	62	61	63	60	64	56	59	63	65	58	59	55	46	96	98	798	825	1623
33	Uruthirapuram East	56	54	59	60	52	53	56	49	57	59	60	59	57	53	59	61	55	56	49	51	52	54	51	56	91	108	754	773	1527
34	Uruthirapuram West	41	43	37	42	41	51	39	46	38	42	39	42	43	55	46	54	41	52	40	47	37	41	39	42	75	95	556	652	1208
35	Sivanagar	45	49	43	45	46	44	42	47	48	47	50	49	46	44	52	47	48	45	51	50	43	44	47	43	90	97	651	651	1302
36	Ottupulam	49	50	53	53	54	56	50	45	51	52	55	57	54	50	57	58	59	60	52	47	51	50	54	53	95	101	734	732	1466
37	Puthururippu	63	64	60	58	61	59	63	61	57	56	54	52	57	56	61	59	60	59	64	63	62	61	59	60	112	124	833	832	1665
38	Vaddakkachchi	66	69	68	75	71	73	64	71	65	69	68	72	57	65	72	75	73	68	67	69	65	67	72	74	138	143	946	990	1936
39	Civic Centre	29	28	32	30	32	31	29	31	27	24	26	26	25	27	28	24	25	28	29	26	28	31	27	28	64	67	401	401	802
40	Mayavanoor	103	114	102	116	107	119	104	124	107	116	109	113	100	121	98	115	112	125	116	130	113	117	108	122	171	184	1450	1616	3066
41	Ramanathapuram	95	94	97	98	87	89	89	84	90	91	101	103	102	105	111	107	113	107	106	108	109	111	105	95	142	132	1347	1324	2671
42	Mavadiamman	59	54	56	50	53	48	54	51	60	55	59	52	61	54	62	55	58	55	63	60	59	54	60	58	94	94	801	740	1541
<b>Total</b>		2649	2796	2676	2862	2642	2820	2710	2913	2740	2938	2837	3027	2871	3091	2928	3112	2919	3070	2869	3060	2796	2960	2751	2902	4483	4931	37871	40482	78353

## Divisional Secretariat - Kandawalai

No	GN Division	00-04		05_09		10_14		15_19		20 - 24		25 -29		30 - 34		35-39		40-44		45-49		50-54		55-59		>60		Total			
		Male	Female	Male	Female	Male	Female	Male	Female	Male	Female	Male	Female	Male	Female	Male	Female	Male	Female	Male	Female	Male	Female	Male	Female	Male	Female	Male	Female	Total	
1	Kumarapuram	18	23	35	41	62	59	42	37	36	42	55	70	48	38	28	38	76	70	54	63	62	71	39	46	79	90	621	704	1325	
2	Paranthan	96	148	87	101	91	188	105	140	105	148	118	131	121	101	97	101	158	123	88	107	62	81	58	69	212	251	1329	1744	3073	
3	Umaiyalpuram	18	13	26	32	33	26	28	36	20	26	33	29	31	37	29	37	29	39	36	37	26	27	29	30	62	90	409	443	852	
4	Elephantpass	0	1	2	0	2	1	2	1	1	1	4	3	2	1	1	2	2	2	1	3	1	2	2	2	4	3	23	22	45	
5	Thaduvankoddi	7	8	11	12	13	10	10	8	11	10	10	9	12	13	15	15	10	10	17	16	19	18	19	19	21	22	180	169	349	
6	Korakanikaddu	46	50	58	55	67	53	60	66	56	59	51	47	64	72	69	81	64	53	61	51	61	47	60	63	65	103	788	844	1632	
7	Uriyan	16	12	22	24	28	29	25	21	18	28	28	32	28	33	24	31	39	31	35	35	22	27	29	36	57	59	359	406	765	
8	Murasumoodai	13	13	32	35	26	29	20	24	28	31	29	31	32	34	39	43	30	30	37	35	28	23	30	32	68	67	412	427	839	
9	Kandawalai	12	12	32	33	51	51	33	30	34	34	45	40	32	39	41	59	60	44	51	44	51	55	55	29	32	78	83	537	554	1091
10	Periyakulam	18	12	62	60	36	37	37	35	43	43	41	41	56	56	33	33	59	59	55	55	49	50	40	39	67	65	595	585	1180	
11	Kalnadunagar	96	102	104	107	102	110	100	108	109	119	118	130	120	117	107	117	111	109	101	107	98	98	86	90	197	193	1433	1512	2945	
12	Tharumapuram west	29	32	43	40	40	50	38	45	38	44	43	47	40	48	39	48	49	40	37	40	41	43	42	45	105	128	572	651	1223	
13	Tharumapuram east	45	58	67	72	59	65	57	61	45	57	52	58	71	76	82	82	48	40	46	51	61	71	86	90	100	112	799	896	1695	
14	Puliyampokkanai	18	24	28	33	38	41	42	44	20	24	30	36	61	68	76	76	46	39	76	83	57	68	69	78	131	132	671	746	1417	
15	Punnaineeravi	207	226	209	219	213	225	221	24	179	199	158	165	291	298	275	300	145	141	193	218	181	189	149	149	440	459	2857	2846	5703	
16	Piramanthanaru	47	45	105	103	103	99	99	95	89	90	110	112	72	70	86	79	81	73	68	63	46	40	64	62	176	170	1146	1101	2247	
<b>Total</b>		686	779	923	967	964	1073	915	775	832	955	925	981	1011	1102	1028	1124	927	999	935	1025	851	923	834	912	1900	2035	12731	13650	26381	

Table :3.5.2

## Divisional Secretariat - Poonakari

No	GN Division	00-04		05_09		10_14		15_19		20 - 24		25 -29		30 - 34		35-39		40-44		45-49		50-54		55-59		>60		Total		
		Male	Female	Male	Female	Male	Female	Male	Female	Male	Female	Male	Female	Male	Female	Male	Female	Male	Female	Male	Female	Male	Female	Male	Female	Male	Female	Male	Female	Total
1	Nallur	62	61	91	105	63	68	79	88	91	97	99	95	98	96	85	104	98	56	59	45	62	46	59	46	48	975	1021	1,996	
2	Alankerny	6	9	9	11	12	7	10	12	12	14	11	19	8	1	10	13	12	9	12	5	7	4	11	31	140	151	291		
3	Koliakurichchi	16	21	46	56	52	62	40	59	63	61	51	43	32	42	35	21	31	30	23	16	24	24	21	85	510	545	1,055		
4	Ceddyyakurichchi	11	14	34	38	32	33	33	28	35	42	32	27	31	29	22	18	35	22	9	10	20	18	15	33	331	354	685		
5	Gnanimadam	14	12	23	17	15	16	16	16	11	17	13	14	17	18	16	18	14	13	12	8	8	10	6	14	183	178	361		
6	Madduvilnadu East	6	10	16	21	15	16	22	25	15	17	21	27	32	23	24	19	23	11	9	12	10	10	18	35	224	253	477		
7	Pallikuda	71	73	148	132	198	176	158	189	141	153	151	152	127	119	138	86	96	68	51	68	51	68	52	45	126	1515	1539	3,054	
8	Madduvilnadu West	15	22	31	34	35	38	38	35	73	38	33	45	31	25	25	28	19	23	24	22	24	22	14	21	56	418	422	840	
9	Paramankirai	13	6	16	18	28	19	24	42	25	23	25	29	20	14	16	14	11	13	6	24	15	16	6	9	25	230	264	494	
10	Gowatharimunai	9	8	18	15	25	16	13	11	25	24	14	18	14	18	17	11	9	6	10	9	8	14	12	14	21	195	184	379	
11	Jeyapuram North	32	22	52	31	36	32	29	28	36	21	34	20	32	22	19	34	16	29	12	30	12	34	22	31	12	344	356	700	
12	Jeyapuram South	6	7	28	27	42	34	34	31	29	31	32	35	28	33	32	29	16	20	14	17	17	15	22	14	46	346	355	701	
13	Kariyalainagapaaduavan	81	76	126	114	135	112	131	89	121	115	116	124	118	112	87	97	88	62	46	54	54	49	61	55	61	26	1225	1085	2,310
14	Pallavarajankaddu	26	25	49	55	57	68	59	68	65	48	46	45	47	48	36	38	25	36	24	35	23	28	63	72	24	15	544	581	1,125
15	Mulankavil	119	115	138	161	138	185	152	158	164	153	124	142	129	118	120	96	94	95	67	62	56	56	59	61	137	1497	1528	3,025	
16	Nachchikuda	104	116	185	201	189	188	146	154	156	164	146	159	147	137	144	139	144	139	143	151	153	126	111	99	81	64	1849	1837	3,686
17	Kiranchi	22	24	122	126	81	91	101	121	89	75	84	48	27	38	75	91	82	76	64	45	39	42	56	44	115	957	968	1,925	
18	Ponnaveli	51	43	89	98	121	102	98	99	69	91	101	99	71	78	71	76	45	58	45	58	41	38	28	38	74	904	973	1,877	
19	Iranathevu	42	46	94	85	103	104	70	55	41	42	62	63	51	49	30	37	38	34	24	23	20	30	29	29	13	617	618	1,235	
<b>Total</b>		706	710	1315	1345	1377	1367	1253	1308	1261	1226	1195	1204	1060	1020	1001	1015	861	899	687	701	606	671	647	662	1035	13004	13212	26216	

Table :3.5.3

Table :3.5.4

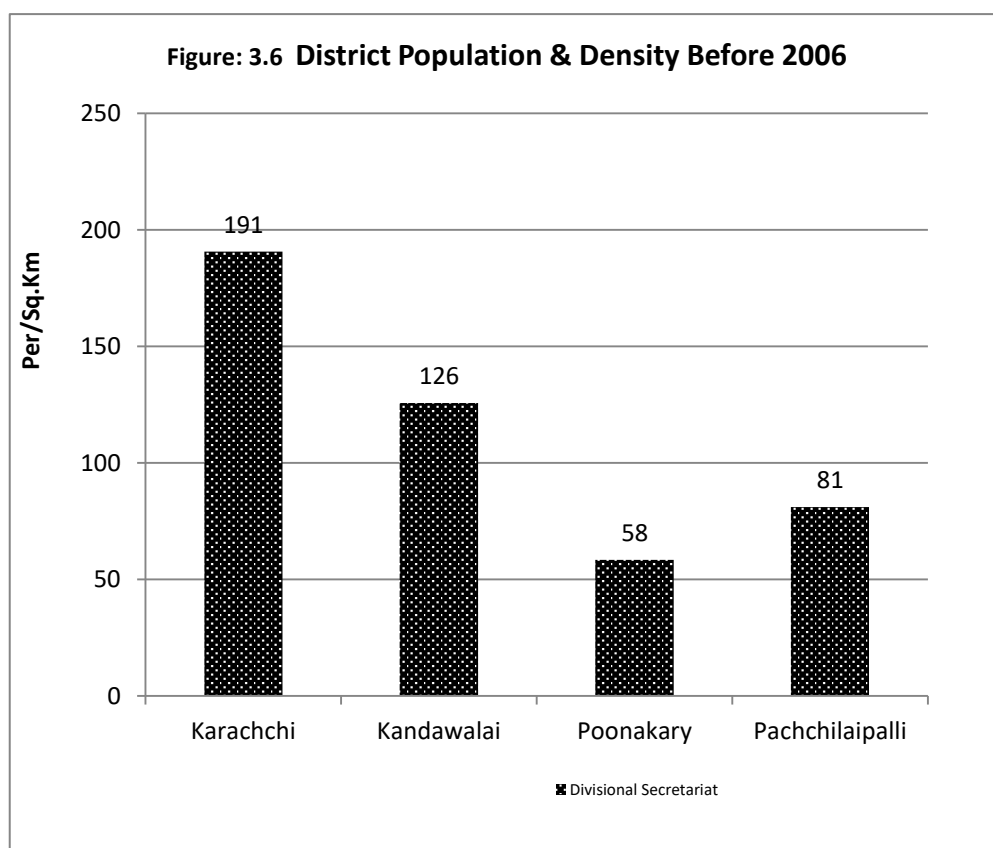
## Divisional Secretariat - Pachchilaipalli

No	GN Division	00-04		05_09		10_14		15_19		20_24		25-29		30-34		35-39		40-44		45-49		50-54		55-59		>60		Total		
		Male	Female	Male	Female	Male	Female	Male	Female	Male	Female	Male	Female	Male	Female	Male	Female	Male	Female	Male	Female	Male	Female	Male	Female	Male	Female	Male	Female	Total
1	Kovilval	35	43	48	44	46	40	39	43	44	44	40	24	38	26	14	33	20	19	24	20	28	42	49	422	447	869			
2	Iyakkachchi	29	37	29	34	31	31	37	41	38	34	35	35	29	38	16	15	15	29	25	18	10	30	31	390	369	759			
3	Mukavil	13	21	21	31	27	34	28	30	31	31	35	35	89	95	33	32	17	16	11	22	48	38	49	431	472	903			
4	Masar	20	19	19	18	27	13	24	20	18	18	21	24	23	20	14	14	15	12	16	14	22	44	48	275	269	544			
5	Soranpattu	43	41	41	36	45	33	37	41	51	36	43	32	61	41	36	27	47	33	51	21	44	28	31	527	477	1004			
6	Tharmakkerny	28	31	44	29	45	56	46	37	45	29	39	39	46	42	22	31	23	17	24	17	19	37	37	441	450	891			
7	Puloppalai	14	20	31	49	36	34	41	40	34	49	38	35	43	30	29	27	21	15	23	20	31	46	67	398	438	836			
8	Mullayady	16	23	25	36	26	22	29	37	28	36	26	32	25	29	18	20	16	19	16	11	23	37	57	305	384	689			
9	Thampakamam	37	64	64	68	82	82	68	60	78	68	70	77	83	78	58	57	37	47	40	26	46	82	87	810	795	1605			
10	Pallai Town	21	18	16	23	31	24	27	24	28	23	22	20	19	30	19	26	28	12	17	12	18	60	64	326	325	651			
11	Puloppalai west	13	10	18	15	20	17	17	17	23	15	22	16	23	14	13	17	10	11	13	6	10	38	39	228	247	475			
12	Allippalai	12	9	9	22	10	16	23	14	22	30	20	17	8	4	13	10	5	11	3	8	6	17	155	159	314				
13	Kachcharveli	16	18	18	16	17	22	19	19	16	16	16	24	17	24	9	11	8	10	15	6	12	21	24	197	219	416			
14	Arasarkerny	5	14	18	19	15	22	19	12	16	24	17	21	24	17	29	12	12	5	16	5	8	27	25	209	236	445			
15	Iththavil	32	38	39	43	29	33	48	49	49	53	39	42	46	39	38	42	42	46	49	31	37	41	49	519	579	1098			
16	Mugamalai	14	25	25	31	25	26	29	35	38	46	44	42	28	33	25	22	19	16	16	17	23	48	52	360	402	762			
17	Vempodukerny	10	8	9	8	22	19	13	15	8	8	12	20	12	19	13	12	10	8	8	7	23	16	18	160	168	328			
18	Kilaly	31	38	37	31	31	24	45	41	43	36	40	43	44	34	48	48	28	37	40	46	46	43	51	505	515	1020			
<b>Total</b>		389	422	511	530	565	548	589	575	610	596	563	578	603	612	447	456	370	363	415	293	414	684	795	6658	6951	13609			

Table : 3.6

## Review of District Population & Density Before Displacement in 2006

S.No	Divisional Secretariat	Total No. of Families	Total No. of Members	Sq km	Population Density Per/Sq. Km
1	Karachchi	25,194	78,353	410.96	191
2	Kandawalai	8,561	26,381	209.70	126
3	Poonakary	7,692	26,216	448.75	58
4	Pachchilaipalli	4,232	13,609	167.84	81
<b>TOTAL</b>		<b>45,679</b>	<b>144,559</b>	<b>1237.25</b>	<b>117</b>

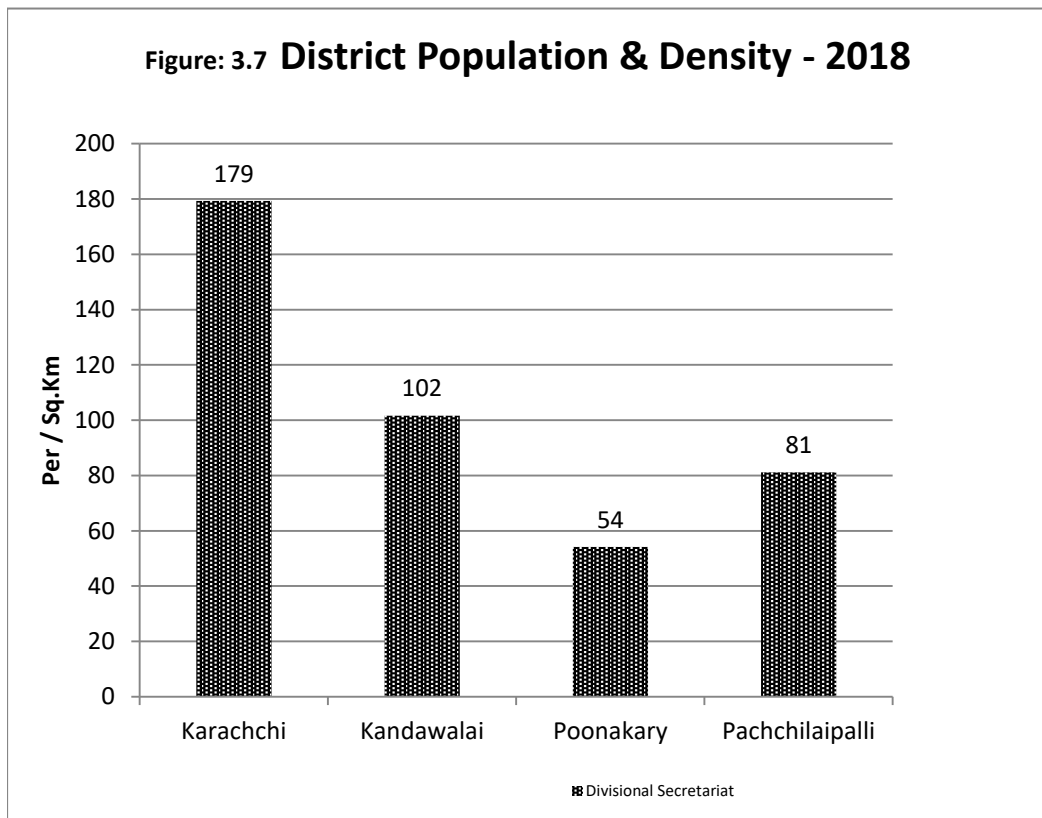


Source: District Secretariat, Kilinochchi

Table : 3.7

### District Population & Density in 2018- Kilinochchi District

S.No	DS Division	Total No. of Families	Total No. of Members	Sq km	Population Density Per/Sq. Km
1	Karachchi	25,194	78,353	436.93	179
2	Kandawalai	8,561	26,381	259.45	102
3	Poonakary	7,692	26,216	483.97	54
4	Pachchilaipalli	4,232	13,609	167.84	81
<b>TOTAL</b>		<b>45,679</b>	<b>144,559</b>	<b>1348.19</b>	<b>107</b>



Source: District Secretariat, Kilinochchi



Table : 3.8

**District Population Density Urban & Rural - 2018**

S.No	GN Division	Urban					Rural				
		No. of Villages	SQ Km	Family	Male	Female	No. of Villages	SQ Km	Family	Male	Female
1	Karachchi	61	173.69	15325	22967	24179	54	237.27	9869	14904	16303
2	Kandawalai	12	32.53	1640	2359	2891	91	177.17	6921	10372	10759
3	Poonakary	0	0	0	0	0	92	448.75	7692	13004	13212
4	Pachchilaipalli	0	0	0	0	0	44	167.7	4232	6658	6951
<b>Total</b>		73	206.22	16965	25326	27070	281	1030.9	28714	44938	47225

Table : 3.8.1

**Population Density Urban & Rural - 2018**

Divisional Secretariat - Karachchi

S.No	GN Division	Urban					Rural				
		No. of Villages	SQ Km	Family	Male	Female	No. of Villages	SQ Km	Family	Male	Female
1	Vannerikulam	-	-	-	-	-	04	74.79	469	820	812
2	Anaivilunthan	-	-	-	-	-	01	20.77	436	677	713
3	Kannakaipuram	-	-	-	-	-	04	20.59	302	540	527
4	Skanthapuram	-	-	-	-	-	04	27.22	866	1299	1376
5	Akkarayankulam	-	-	-	-	-	04	22.85	800	1088	1495
6	Konavil	-	-	-	-	-	04	7.92	1,112	1952	2375
7	Ponnagar	03	7.42	642	1072	1065	-	-	-	-	-
8	Bharathipuram	03	6.85	938	1446	1589	-	-	-	-	-
9	Malayalapuram	02	5.85	755	1146	1238	-	-	-	-	-
10	Vivekanandanagar	02	3.51	632	928	957	-	-	-	-	-
11	Krishnapuram	02	7.72	896	1431	1444	-	-	-	-	-
12	Uthayanagar East	01	1.45	736	1149	1170	-	-	-	-	-
13	Uthayanagar West	01	1.85	809	1152	1170	-	-	-	-	-
14	Ambalkulam	02	2.51	968	1476	1529	-	-	-	-	-
15	Selvanagar	01	2.41	850	1359	1378	-	-	-	-	-
16	Ananthapuram	02	2.25	778	1029	1134	-	-	-	-	-
17	Thondamanagar	02	1.62	331	470	533	-	-	-	-	-
18	Kanagambigaikulam	-	-	-	-	-	03	4.31	637	876	969
19	Ambalnagar	-	-	-	-	-	03	5.48	1,115	1632	1799
20	Thiruvaiaru	-	-	-	-	-	04	7.09	341	519	514
21	Thiruvaiaru West	01	4.06	382	521	521	-	-	-	-	-

S.No	GN Division	Urban					Rural				
		No. of Villages	SQ Km	Family	Male	Female	No. of Villages	SQ Km	Family	Male	Female
22	Ratnapuram	01	2.35	441	660	677	-	-	-	-	-
23	Kilinochchi Town	05	10.55	510	717	830	-	-	-	-	-
24	Maruthanagar	02	12.84	416	597	630	-	-	-	-	-
25	Pannakandy	03	6.85	322	492	475	-	-	-	-	-
26	Kanakapuram	01	9.1	373	520	506	-	-	-	-	-
27	Thirunagar South	01	1.7	388	530	597	-	-	-	-	-
28	Thirunagar North	01	1.66	484	591	780	-	-	-	-	-
29	Kaneshapuram	01	5.45	265	330	476	-	-	-	-	-
30	Jeyanthinagar	02	3.85	634	939	987	-	-	-	-	-
31	Periyaparathan	03	5.85	417	642	680	-	-	-	-	-
32	Uruthirapuram North	06	24.39	522	798	825	-	-	-	-	-
33	Uruthirapuram East	03	6.85	450	754	773	-	-	-	-	-
34	Uruthirapuram West	-	-	-	-	-	03	7.91	410	556	652
35	Sivanagar	04	22.81	431	651	651	-	-	-	-	-
36	Ottupulam	03	3.42	447	734	732	-	-	-	-	-
37	Puthumurippu	03	8.52	508	833	832	-	-	-	-	-
38	Vaddakkachchi	-	-	-	-	-	03	3.21	622	946	990
39	Civic Centre	-	-	-	-	-	04	7.6	269	401	401
40	Mayavanoor	-	-	-	-	-	04	5.9	1,001	1450	1616
41	Ramanathapuram	-	-	-	-	-	05	15.42	850	1347	1324
42	Mavadiamman	-	-	-	-	-	04	6.21	639	801	740
<b>Total</b>		<b>61</b>	<b>173.69</b>	<b>15325</b>	<b>22967</b>	<b>24179</b>	<b>54</b>	<b>237.3</b>	<b>9869</b>	<b>14904</b>	<b>16303</b>

Table : 3.8.2

## Population Density Urban & Rural - 2018

Divisional Secretariat - Kandawalai

S.No	GN Division	Urban					Rural				
		No. of Villages	SQ Km	Family	Male	Female	No. of Villages	SQ Km	Family	Male	Female
1	Kumarapuram	03	14.88	439	621	704	-	-	-	-	-
2	Paranthan	05	7.20	926	1329	1744	-	-	-	-	-
3	Umaiylapuram	04	10.45	275	409	443	-	-	-	-	-
4	Elephantpass	-	-	-	-	-	04	14.45	20	23	22
5	Thaduvankoddi	-	-	-	-	-	06	14.48	107	180	169
6	Korakankaddu	-	-	-	-	-	05	8.74	503	788	844
7	Uriyan	-	-	-	-	-	10	17.76	265	359	406
8	Murasumoodai	-	-	-	-	-	06	4.86	281	412	427
9	Kandawalai	-	-	-	-	-	13	32.09	378	537	554
10	Periyakulam	-	-	-	-	-	06	6.50	428	595	585
11	Kalmadunagar	-	-	-	-	-	06	10.00	909	1433	1512
12	Tharumapuram west	-	-	-	-	-	06	3.20	414	572	651
13	Tharumapuram east	-	-	-	-	-	09	4.45	571	799	896
14	Puliyampokkanai	-	-	-	-	-	08	24.68	443	671	746
15	Punnaineeravi	-	-	-	-	-	08	21.76	1857	2857	2846
16	Piramanthanaru	-	-	-	-	-	04	14.20	745	1146	1101
<b>Total</b>		<b>12</b>	<b>33</b>	<b>1640</b>	<b>2359</b>	<b>2891</b>	<b>91</b>	<b>177</b>	<b>6921</b>	<b>10372</b>	<b>10759</b>

Table : 3.8.3

## Population Density Urban & Rural - 2018

Divisional Secretariat - Poonakari

S.No	GN Division	Urban					Rural				
		No. of Villages	SQ Km	Family	Male	Female	No. of Villages	SQ Km	Family	Male	Female
1	Nallur	-	-	-	-	-	11	25.85	639	975	1021
2	Alankerny	-	-	-	-	-	04	24.74	97	140	151
3	Kollakurichchi	-	-	-	-	-	06	38.57	312	510	545
4	Cheddiyakurichchi	-	-	-	-	-	02	20.85	196	331	354
5	Gnanimadam	-	-	-	-	-	03	9.16	116	183	178
6	Madduvilnadu East	-	-	-	-	-	07	5.47	156	224	253
7	Pallikuda	-	-	-	-	-	12	14.42	890	1515	1539
8	Madduvilnadu West	-	-	-	-	-	07	14.68	263	418	422
9	Paramankirai	-	-	-	-	-	03	13.75	163	230	264
10	Gowatharimunai	-	-	-	-	-	04	21.72	116	195	184
11	Jeyapuram North	-	-	-	-	-	04	26.14	236	344	356
12	Jeyapuram South	-	-	-	-	-	02	7.82	231	346	355
13	Kariyalainagapaaduvan	-	-	-	-	-	03	9.6	615	1225	1085
14	Pallavarajankaddu	-	-	-	-	-	05	6.84	346	544	581
15	Mulankavil	-	-	-	-	-	08	45.12	939	1497	1528
16	Nachchikuda	-	-	-	-	-	02	17.65	954	1849	1837
17	Kiranchi	-	-	-	-	-	02	49.54	570	957	968
18	Ponnaveli	-	-	-	-	-	04	88.83	501	904	973
19	Iranaithevu	-	-	-	-	-	03	8	352	617	618
<b>Total</b>		<b>0</b>	<b>0</b>	<b>0</b>	<b>0</b>	<b>0</b>	<b>92</b>	<b>448.8</b>	<b>7692</b>	<b>13004</b>	<b>13212</b>

Table : 3.8.4

## Population Density Urban & Rural - 2018

Divisional Secretariat - Pachchilaipalli

S.No	GN Division	Urban					Rural				
		No. of Villages	SQ Km	Family	Male	Female	No. of Villages	SQ Km	Family	Male	Female
1	Kovilvayal	-	-	-	-	-	02	27.37	259	422	447
2	Iyakkachchi	-	-	-	-	-	03	13.55	234	390	369
3	Mukavil	-	-	-	-	-	04	21.15	286	431	472
4	Masar	-	-	-	-	-	02	6.75	182	275	269
5	Soranpattu	-	-	-	-	-	03	9.65	312	527	477
6	Tharmakkerny	-	-	-	-	-	04	15.42	245	441	450
7	Puloppalai	-	-	-	-	-	01	6.01	274	398	438
8	Mullayady	-	-	-	-	-	02	5.03	228	305	384
9	Thampakamam	-	-	-	-	-	03	6.97	521	810	795
10	Pallai Town	-	-	-	-	-	02	0.9	205	326	325
11	Puloppalai west	-	-	-	-	-	01	5.78	150	228	247
12	Allippalai	-	-	-	-	-	02	3.55	94	155	159
13	Kachcharveli	-	-	-	-	-	02	1.91	129	197	219
14	Arasarkerny	-	-	-	-	-	02	5.46	139	209	236
15	Itthavil	-	-	-	-	-	02	8.33	336	519	579
16	Mugamalai	-	-	-	-	-	05	12.36	230	360	402
17	Vempodukerny	-	-	-	-	-	03	2.21	100	160	168
18	Kilaly	-	-	-	-	-	01	17.21	308	505	515
<b>Total</b>		<b>0</b>	<b>0</b>	<b>0</b>	<b>0</b>	<b>0</b>	<b>44</b>	<b>167.7</b>	<b>4232</b>	<b>6658</b>	<b>6951</b>

Table:-3.9

### Census of Population 1871 -2017 & Population by the year 1993 -2018

Table:-3.9.1

**Census Population 1871 -2018**

Census Year	Population (in thousands)
1871	14.103
1881	16.257
1901	13.711
1911	12.598
1921	12.848
1971	54.850
1981	91.631
2001	-
2012	112.875
2013	136.080
2014	136.270
2015	139.489
2016	141.486
2017	142.831
2018	144.559

Source:- Department of Census and Statistics

Table:3.9.2

**Population by year 1971 -2018**

Year	Population (in thousands)
1971	54.850
1981	91.631
1991	173.642
1992	176.206
1993	178.981
1994	181.942
1995	184.742
1996	230.995
1997	186.271
1998	159.166
1999	156.428
2000	155.015
2001	148.052
2002	153.721
2003	140.145
2004	140.92
2005	166.166
2006	197.037
2007	195.812
2008	-
2009	-
2010	118.241
2011	126.613
2012	128.926
2013	136.080
2014	136.270
2015	139.489
2016	141.486
2017	142.831
2018	144.559

Source:- District Secretariat,Kilinochchi

**Figure: 3.9.1 Census of Population 1871 - 2018**

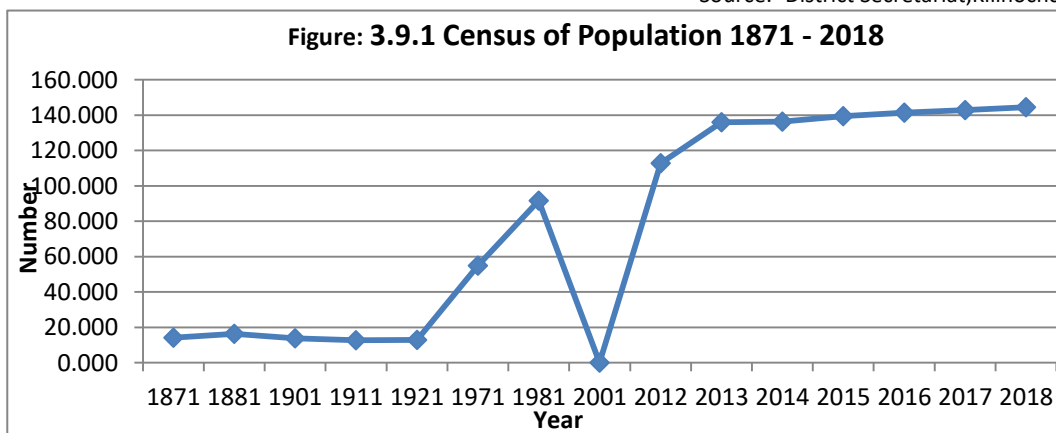


Table:3.10

## Census of Population & Density -2018

S.No	D.S Division	Area (Sq.Km)	Total No. of Members	Population Density Per/Sq. Km
1	Karachchi	436.93	78,353	178.2
2	Kandawalai	259.45	26,381	100.5
3	Poonakary	483.97	26,216	53.7
4	Pachchilaipalli	167.84	13,609	77.0
<b>TOTAL</b>		<b>1348.19</b>	<b>144,559</b>	<b>107.22</b>

Source: Department of Census & Statistics

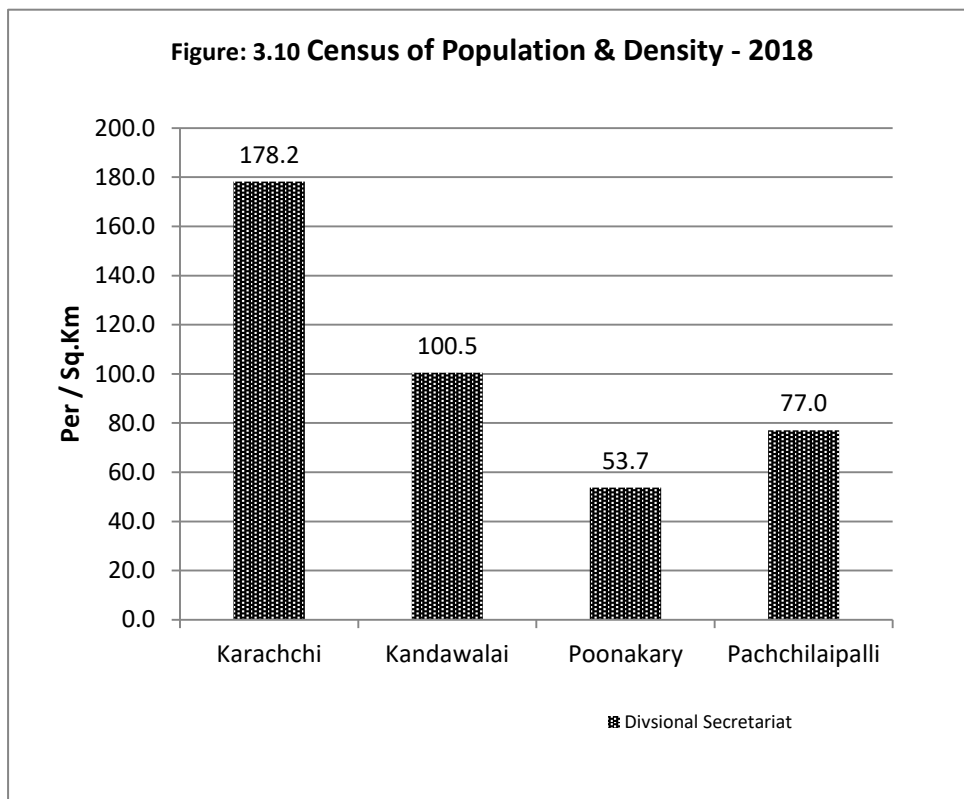




Table :3.11

### Population by Religion Wise- Kilinochchi District - 2018

No	Divisional Secretariat	Total		Hindu		Christian		Islam		Buddhist		Others	
		Families	Members	Families	Members	Families	Members	Families	Members	Families	Members	Families	Members
1	Karachchi	25194	78353	20452	63042	4447	14325	259	889	36	97	0	0
2	Kandawalai	8561	26381	7568	23074	986	3280	6	25	1	2	0	0
3	Poonakary	7692	26216	5141	17369	2072	7023	478	1821	1	3	0	0
4	Pachchilaippalli	4232	13609	3629	11666	598	1927	3	13	2	3	0	0
<b>Total</b>		<b>45679</b>	<b>144559</b>	<b>36790</b>	<b>115151</b>	<b>8103</b>	<b>26555</b>	<b>746</b>	<b>2748</b>	<b>40</b>	<b>105</b>	<b>0</b>	<b>0</b>

Table :3.11.1

### Divisional Secretariat - Kandawalai

No	Gramasewaka Division	Total		Hindu		Christian		Islam		Buddhist		Others	
		Families	Members	Families	Members	Families	Members	Families	Members	Families	Members	Families	Members
1	Kumarapuram	439	1325	401	1187	38	138	0	0	0	0	0	0
2	Paranthan	926	3073	820	2757	105	312	1	4	0	0	0	0
3	Umaiyalpuram	275	852	255	794	18	49	2	9	0	0	0	0
4	Elephantpass	20	45	2	5	17	38	0	0	1	2	0	0
5	Thaduvankoddi	107	349	102	337	5	12	0	0	0	0	0	0
6	Korakkankaddu	503	1632	442	1423	61	209	0	0	0	0	0	0
7	Uriyan	265	765	242	693	23	72	0	0	0	0	0	0
8	Murasumoodai	281	839	271	822	10	17	0	0	0	0	0	0
9	Kandawalai	378	1091	363	1054	13	29	2	8	0	0	0	0
10	Periyakulam	428	1180	376	1053	52	127	0	0	0	0	0	0
11	Kalmadunagar	909	2945	746	2158	163	787	0	0	0	0	0	0
12	Tharmapuram west	414	1223	278	965	136	258	0	0	0	0	0	0
13	Tharmapuram East	571	1695	518	1546	53	149	0	0	0	0	0	0
14	Puliyampokkanai	443	1417	435	1397	8	20	0	0	0	0	0	0
15	Punnaineeravi	1857	5703	1641	4820	215	879	1	4	0	0	0	0
16	Piramanthanaru	745	2247	676	2063	69	184	0	0	0	0	0	0
<b>Total</b>		<b>8561</b>	<b>26381</b>	<b>7568</b>	<b>23074</b>	<b>986</b>	<b>3280</b>	<b>6</b>	<b>25</b>	<b>1</b>	<b>2</b>	<b>0</b>	<b>0</b>