

Table:4.1.1

### Basic Information in Agriculture Sector - 2018

S.No	Particulars of Farmers	Nos
1	Agriculture Instructor Range	33
2	Agriculture Development Officer Division	8
3	Farming Families	24936
	Male	15,821
	Female	8,694
4	Farmers Organizations	121
5	Paddy Cultivation Land (Ha)	28,046
6	Other Crops Cultivation Land (Ha)	10,487

Source : Department of Agrarian Development, Kilinochchi

Table: 4.1.2

### Achievement of Paddy Production Programme Kilinochchi District Maha/ Yala -2018

Items	<u>2018</u>		<u>2018/2019</u>			Total
	Major	Minor	Major	Minor	Rainfed	
	YALA		MAHA			
Paddy extent (Ha) Target	-	-	12,450.0	544	11,696.0	24,690.0
Revised target (ha)	752.0	-	-	-	-	752.0
Gross extent sown (Ha)	752.0	-	12,456.0	544	11,696.0	25,448.0
Gross extent Harvested (Ha)	741.0	-	11,292.0	459	9,599.0	22,091.0
Extent damaged (Ha)	-	-	2,064.0	2	1,000.0	3,066.0
Average yield Bu/ Net (Ha)	220.0	-	215.0	196	186.0	817.0
Average yield Mt/ Net (Ha)	4.50	-	4.4	4.00	3.8	16.7
<b>Total Production . Ha (M.T)</b>	<b>2,469.5</b>	<b>0</b>	<b>38,481.4</b>	<b>1,749.0</b>	<b>34,180.8</b>	<b>76,880.7</b>

Table : 4.1.3

## Target and Achievement Yield of Paddy

Season	Major (Ha)		Minor (Ha)		Rain Fed (Ha)		Total (Ha)		Yield Bush/Acre
	Target	Achievement	Target	Achievement	Target	Achievement	Target	Achievement	
Yala 2003	4366	4732.5	6	6.5	0	0	4372.00	4739.00	80
Maha 2003/2004	10165	9670	570	532	10000	9227	20735.00	10202.00	57
Yala 2004	3527	4236	40	22	0	0	3567.00	4258.00	85
Maha 2004/2005	10265	9762	600	565	10010	9542	20875.00	10327.00	60
Yala 2005	4908	5348	45	43	0	0	4953.00	5391.00	80
Maha 2005/2006	10315	6591	600	469	10110	9450	21025.00	7060.00	65
Yala 2006	4863	5208	56	48	0	0	4919.00	5256.00	82.5
Maha 2006/2007	10315	6125	617	446	10160	0.5775	21092.00	6571.00	70
Yala 2007	2749	1973	17	12	0	0	2766.00	1985.00	90
Maha 2007/2008	10315	7630	617	512	9410	7153	20342.00	8142.00	70
Yala 2008	8640	7720	52	49	0	0	8640.00	7769.00	70
Maha 2009 / 2010	1000	1000	0	0	0	0	1000.00	1000.00	70
Yala 2010	1445	1445	23	23	0	0	1468.00	1468.00	80
Maha 2010 / 2011	10280	10240	758	520	12706	10896	23744.00	21656.00	60
Yala 2011	4840	5494	154	161	0	0	4994.00	5655.00	80
Maha 2011 / 2012	10573	11706	540	520	11471	10390	22584.00	22616.00	85
Yala 2012	4659.6	4841	16	11	0	0	4675.60	4852.00	80
Maha 2012/ 2013	11706	11706	540	539	10496	10408	22742.00	22653.00	50
Yala 2013	5257.6	5419.6	26.4	27.2	0	0	5284.00	5446.80	78
Maha 2013/ 2014	11706	11526	540	520	10496	10233	22742.00	22279.00	40
Yala 2014	320	320	0	0	0	0	0.00	0.00	87
Maha 2014/ 2015	11706	11706	540	540	10496	10908	22742.00	23154.00	68
Yala 2015	6866	6844	61.5	61.5	0	0	6927.50	6905.50	89
Maha 2015/ 2016	11706	11772	540	540	10754	10754	23000.00	23066.00	87.8
Yala 2016	6740	2306	32	143	0	0	6772.00	2449.00	89.6
Maha 2016/ 2017	12192	12192	540	540	10800	10800	23532.0	23532.00	79.6
Yala 2017	6900	1536	100	80.8	0	0	7000.00	1617.00	89
Maha 2017/ 2018	12450	12890	544	544	10460	10465	23454.00	23899.00	79
Yala 2018	754	754	544	544	11696	11696	754.00	754.00	90
Maha 2018/ 2019	12450	12546	544	544	11696	11696	24690.00	24786.00	80

Source: Department of Agriculture(Ext), Kilinochchi District

Table: 4.1.4

**Target and Achievement of Other Field Crops Maha & Yala (Ha)**

Season	Dried Chilly		Red Onion		Black Gram		Ground		Green		Cowpea		Kurakkan		Gingelly		Maize		Vegetable	
	Target	Achievement	Target	Achievement	Target	Achievement	Target	Achievement	Target	Achievement	Target	Achievement	Target	Achievement	Target	Achievement	Target	Achievement	Target	Achievement
Yala 2003	30	29	210	92	-	55	80	47	200	50	20	7	20	4	0	0	638	493		
Maha 2003/2004	500	420	100	40	400	193	300	94	400	125	40	9	100	90	125	75	1300	826		
Yala 2004	30	30	200	95	-	75	75	53	50	55	10	11	20	18	10	8	610	514		
Maha 2004/2005	515	387	100	43	400	262	300	201	300	202	40	23	100	59	125	89	1180	939		
Yala 2005	40	36	200	180	-	100	74	100	72	50	47	20	12	20	10	3	979	533		
Maha 2005/2006	515	387	100	70	400	206	300	188	300	158	40	18	80	31	125	88	1372	837		
Yala 2006	40	39	200	120	-	100	54	100	80	50	41	20	8	20	4	9	645	469		
Maha 2006/2007	515	320	120	70	400	303	400	300	255	250	179	41	53	80	60	125	1056	975		
Yala 2007	45	45	200	180	-	117	89	100	89	70	64	20	14	22	12	8	615	360		
Maha 2007/2008	512	252	100	66	400	184	300	316	250	220	30	25	80	25	125	94	1019	806		
Yala 2008	0	0	0	0	0	0	0	0	0	0	0	0	0	0	0	0	0	0	0	0
Maha 2009/2010	15	15	10	10	0	10	0	10	0	5	5	0	0	0	0	0	350	350	0	0
Yala 2010	0	15	0	98	0	15	0	20	16	16	0	0	0	0	0	0	0	0	0	0
Maha 2010/2011	200	94	130	60	150	323	50	368	280	216	350	205	10	5	22	100	133	714	505	
Yala 2011	39.5	65.5	161	180	5	102	72	110	80	68	53.5	19.5	13	15.5	8.5	14	15.5	496.5	557.75	
Maha 2011/2012	356	310	136	144	506	363	390	410	372	298	273	194	60	32	15.5	162	137	999	1017.5	
Yala 2012	80	90	170	82.5	50	50	100	82	125	126	75	50	10	12.5	2	0.25	15	8.5	495	340.5
Maha 2012/2013	356	296	170	109	506	350	415	370	375	329	273	229	60	27	165	65	137	1047	913.75	
Yala 2013	80.0	82.5	70.0	70.5	50.0	21.5	100.0	86.0	125.0	92.0	75.0	55.0	10.0	7.0	2.0	6.0	15.0	11.5	502.0	487.0
Maha 2013/2014	380.0	267.5	165.0	90.0	400.0	230.5	425.0	335.5	410.0	265.5	280.0	163.4	70.0	35.0	110.0	34.5	150.0	80.5	1031.5	659.5
Yala 2014	85.0	49.8	150.0	28.0	0.0	200.0	146.0	60.0	55.0	60.0	51.0	2.0	3.5	3.0	0.8	10.0	3.9	409.0	282.0	
Maha 2014/2015	368.0	227.0	160.0	91.5	353.0	215.0	435.0	344.0	395.0	211.5	250.0	160.0	62.0	20.0	89.0	73.0	144.0	164.0	1039.5	746.5
Yala 2015	88.5	66.1	66.0	30.0	3.0	1.0	169.0	125.5	102.0	167.0	73.0	61.5	6.0	0.8	1.0	1.0	7.5	8.0	611.5	553.6
Maha 2015/2016	368.0	173.5	160.0	30.5	353.0	146.5	435.0	245.0	395.0	239.0	250.0	157.3	62.0	9.3	89.0	53.0	144.0	90.0	1022.0	581.0
Yala 2016	92.0	126.0	70.0	65.0	7.0	5.0	192.0	243.0	110.0	288.0	80.0	53.0	8.0	4.0	3.5	0.5	20.0	14.0	531.0	543.5
Maha 2016/2017	458.0	248.0	16.0	10.0	270.0	127.0	235.0	234.0	413.0	300.0	322.0	160.0	69.0	6.0	150.0	278.0	160.0	80.0	1126.0	1012.0
Yala 2017	94.0	50.6	80.0	35.5	7.0	1.5	140.0	274.0	126.0	88.5	100.0	36.0	5.0	2.0	6.0	105.0	25.0	10.0	716.0	378.0
Maha 2017/2018	557.0	280.0	188.0	92.0	300.0	220.0	262.0	272.0	420.0	315.0	352.0	155.0	68.0	32.0	200.0	144.0	177.0	121.0	1185.0	898.0
Yala 2018	107.0	101.0	100.0	68.0	7.5	6.0	140.0	149.0	133.0	125.0	110.0	59.0	10.0	2.0	8.5	3.0	30.0	17.0	679.0	474.0
Maha 2018/2019	531.0	383.0	141.0	68.0	308.0	195.0	308.0	293.0	411.0	237.0	333.0	175.0	62.0	18.0	169.0	21.0	146.0	101.0	1232.0	918.0

Source: Department of Agriculture(Ext), Kilinochchi District

Table : 4.1.5  
**Extent and Production of Other Field Crops-Maha 2018/2019/ Yala 2019**  
**Kilinochchi District (Ha & Mt)**

NAME OF CROPS	Karachchi		Kandawalai		Poonakary		Pachchilaipalli		District Total											
	2019		2019		2019		2019		2019											
	Extent (Ha)	Production (Mt)	Extent (Ha)	Production (Mt)	Extent (Ha)	Production (Mt)	Extent (Ha)	Production (Mt)	Extent (Ha)	Production (Mt)										
Chilli	200	300	37	52	73	107	24	34	80	112	28	40	30	42	12	17	383	561	101	142
Cowpea	165	165	30	30	29	29	15	15	35	35	9	9	8	8	5	5	237	237	59	59
Green gram	125	125	70	70	48	48	30	30	50	50	15	15	14	14	10	12.5	237	237	125	150
Black gram	120	108	4	3.2	38	35	1	0.8	3	30	1	0.8	7	7	0	0	195	156	6	4.8
Ground Nut	131	184	62	87	50	75	27	41	67	95	43	86	50	75	17	26	298	447	149	187
Gingelly	12	12	2	2	6	6	1	2	3	3	0	0	0	0	0	0	21	21	3	2.4
Maize	40	160	10	48	35	140	5	21	20	80	2	32	6	24	0	0	101	404	16.5	83
Kurakkan	12	12	2	2	1	1	0	0	2	2	0	0	2.5	2.5	0	0	17.5	17.5	2	2
Vegetables	690	11027	320	3840	119	1817	238.6	3900	21	315	11	165	82	1301	12	180	912	14460	581	8085
Sweet Potato	3	15	2	12	0	0	0	0	2	20	0	0	0.6	4	0	0	5.6	39	2	12

Source: Deputy-Director of Agriculture(Ext), Kilinochchi District

Table: 4.1.6

### Extent of Selected Fruit Crops in Kilinochchi District -2017-2018

Crops	Karachchi		Kandawalai		Poonagari		Pachchilaipalli		District Total	
	2017	2018	2017	2018	2017	2018	2017	2018	2017	2018
Banana	165	120	68.00	65.00	112.00	110.00	40.00	38.00	385.00	333.00
Lime	40	34	6.00	7.00	9.00	14.00	9.00	10.00	64.00	65.00
Orange	7	5	3.00	3.50	3.00	2.50	2.00	2.50	15.00	13.50
Mango	160	145	35.00	36.00	39.00	40.00	84.00	82.00	318.00	303.00
Guava	29	32	5.00	6.20	10.00	12.00	5.00	6.50	49.00	56.70
Papaw	30	22	15.00	17.30	32.00	34.00	5.00	8.50	82.00	81.80
Pomegranate	17	22	24.00	22.00	9.00	10.00	6.00	8.00	56.00	62.00
Jak	5.5	7.0		2.00		2.00		2.00	5.50	13.00

Source: Department of Agriculture(Ext), Kilinochchi District

Table:- 4.1.7

**Staff Details of Office at the Department of Agriculture (Ext) , Kilinochchi - 2018**

S.No	Post	Service	Grade	Centre	Approved Cadre	Present Cadre	Additional Requirement
1	Deputy Director	SLAgS	II	DPDA Office	01	00	01
2	Asst. Director	SLAgS	III	DPDA Office	02	01	01
3	Agricultural Instructor	SLTS	Special	DPDA Office	02	02	00
4	Development Officer	DOS	III/II/I	DPDA Office	07	07	00
5	Agricultural Instructor	SLTS	III/II/I	DPDA Office	25	16	09
6	Technical assistant	Dept	III/II/I	DPDA Office	20	10	10
7	Management Assistant	PMAS	III/II/I	DPDA Office	03	03	00
8	Driver	PDS	III/II/I/spl	DPDA Office	04	03	01
9	KKS	OES	III/II/I/spl	DPDA Office	02	00	02
10	Store men		III/II/I/spl	DPDA Office	00	00	01
11	Department Labourer		III/II/I/spl	DPDA Office	10	07	03
<b>Total</b>					<b>76</b>	<b>49</b>	<b>28</b>
<b>DATC - Kilinochchi</b>							
1	Agricultural Instructor	SLTS	Special	DATC	01	00	01
2	Development Officer	DOS	III/II/I	DATC	02	02	00
3	Agricultural Instructor	SLTS	III/II/I	DATC	02	02	00
4	Technical Assistant	Dept	III/II/I	DATC	04	00	04
5	Tractor Driver	Dept	III/II/I/spl	DATC	01	01	00
6	Budder	Dept	III/II/I/spl	DATC	01	01	00
7	Cook	Dept	III/II/I/spl	DATC	01	02	00
8	Nursery Man	Dept	III/II/I/spl	DATC	01	01	00
9	Water pump operator	Dept	III/II/I/spl	DATC	01	01	00
10	Department Labourer	Dept	III/II/I/spl	DATC	17	12	05
<b>Total</b>					<b>31</b>	<b>20</b>	<b>10</b>

### Staff Details of Office at the Department of Agriculture (Ext) , Kilinochchi - 2018

S.No	Post	Service	Grade	Centre	Approved Cadre	Present Cadre	Additional Requirement
<b>ISTI- Kilinochchi</b>							
1	Agricultural Instructor	SLTS	Special	ISTI	01	00	01
2	Development Officer	DOS	III/II/I	ISTI	06	05	01
3	Agricultural Instructor	SLTS	III/II/I	ISTI	02	01	01
4	Tractor Driver	Dept	III/II/I	ISTI	01	00	01
5	Cook		III/II/I/spl	ISTI	01	00	01
<b>Total</b>					<b>11</b>	<b>00</b>	<b>05</b>

Source: Department of Agriculture(Ext), Kilinochchi District



Table:4.1.8

### Details of Agrarian Services Centers - 2018

AGA Division	A.S.C Division	No. of G.S.O Divisions	Extent of High Land (Ha)	Extent of Paddy Land Major (Ha)	Extent of Paddy Land Minor (Ha)	Extent of Paddy Land Rain fed (Ha)	Extent of Paddy Land (Ha)	No. of Farm Families
Karachi	1. Kilinochchi	23	200	3670	166	264	4100	5867
	2. Ramanathapuram	5	950	1255	34	203	1492	2165
	3. Uruthirapuram	8	750	2235	155	752	3142	2135
	4. Akkarayankulam	6	1230	1523	214	195	1932	2365
Kandawalai	5. Puliampokkanai	7	3530	2753	23	4261	7037	5227
	1. Kilinochchi	8	0	2230		773	3003	1037
Poonakary	2. Ramanathapuram	1	0	182			182	90
	6. Poonakary	10	800	-	210	498	5101	2150
	7. Mulankavil	9	1700	609	8	498	1115	2572
Pachchilaipalli	8. Pachchilaipalli	18	500	-		942	942	1328
<b>Total</b>		<b>95</b>	<b>9660</b>	<b>14457</b>	<b>810</b>	<b>8386</b>	<b>28,046</b>	<b>24,936</b>

Source : Department of Agrarian Development, Kilinochchi

Table:- 4.1.9

### Fertilizer Supplied By Agrarian Service Centers - 2018

SN	ASC Name	2018/2019 Maha			2018 Yala		
		No.Of Farmers	Land Extent(Ha)	Amount Of Fertilizer(MT)	No.of Farmers	Land Extent(Ha)	Amount Of Fertilizer(MT)
1	Kilinochchi	5102	7,856.40	2,249.92050	513	396.20	124.9290
2	Ramanathapuram	1398	1,600.50	489.90750	167	135.70	43.4240
3	Puliyampokkanai	2526	4,317.80	1,157.25100	0	0.00	-
4	Akkrayan	1637	2,024.10	593.15700	0	0.00	-
5	Mulangavil	885	901.50	256.27500	0	0.00	-
6	Poonagary	2867	4,065.40	997.91300	0	0.00	-
7	Pallai	718	679.30	166.42850	355	222.30	69.1710
8	Uruthirapuram	1983	2,821.40	800.09300	0	0.00	-
<b>Total</b>		<b>17,116</b>	<b>24,266.4000</b>	<b>6,710.9455</b>	<b>1,035</b>	<b>754.20</b>	<b>237.5240</b>

Source : Department of Agrarian Development, Kilinochchi

Table: - 4.1.10

**Details of Paddy Land - 2018**

DS DIVISION	ASC	Irrigation		
		Major (Ha)	Minor(Ha)	Rainfed(Ha)
Karachchi	Kilinochchi	3670	166	264
	Akkarayankulam	1523	214	195
	Ramanathapuram	1255	34	203
	Uruthirapuram	2235	155	752
<b>Sub total</b>		<b>8683</b>	<b>569</b>	<b>1414</b>
Kandawalai	Kilinochchi	2230	-	773
	Ramanathapuram	182	0	0
	Puliyampokkanai	2753	23	4261
<b>Sub total</b>		<b>5165</b>	<b>23</b>	<b>5034</b>
Poonakary	Poonakary	0	210	4891
	Mulankavil	609	8	498
<b>Sub total</b>		<b>609</b>	<b>218</b>	<b>5389</b>
Pachchilaipalli	Pallai	0	0	942
<b>Sub total</b>		<b>0</b>	<b>0</b>	<b>942</b>
<b>TOTAL</b>		<b>14457</b>	<b>810</b>	<b>12779</b>

Source : Department of Agrarian Development, Kilinochchi

Table:- 4.1.11

### Number of Ponds, Acreage Benefited and Farm Families by Divisional Secretariat - 2018

No	DS/AGA Division	No. of Tanks		Acreage benefited	No. of Farm Families
		Major	Minor		
1	Karachchi	5	58	28,206.50	12,532.00
2	Kandawalai	2	41	30,619.00	6,354.00
3	Poonakary	1	266	15,360.00	4,722.00
4	Pachchilaipalli	0	167	1,725.00	1,328.00
<b>Total</b>		<b>8</b>	<b>532</b>	<b>75910.50</b>	<b>24,936.00</b>

Source : Department of Agrarian Development, Kilinochchi

Table :- 4 .1.12

### Farmers Organization and Members by Agrarian Service Centre - 2018

No	Agriculture Service Centre	Numbers of Farmers Organization			Details of Members		
		Established	Registered	Non Registered	Female	Male	Total
1	Kilinochchi		24		2,322	3,820	6,142
2	Ramanathapuram		9		325	1,285	1,610
3	Palai		21		413	1,325	1,738
4	Mulankavil		9		820	1,389	2,209
5	Puliyampokkanai		14		922	3,215	4,137
6	Poonakary		20		1,941	962	2,903
7	Uruthirapuram		12		1,134	2,199	3,333
8	Akkarayankulam		12		817	1,626	2,443
<b>Total</b>		<b>0</b>	<b>121</b>	<b>0</b>	<b>8694</b>	<b>15821</b>	<b>24515</b>

Source : Department of Agrarian Development, Kilinochchi

Table:- 4.1.13

**Staff Details of Office at the Department of Agrarian Development, Kilinochchi - 2018**

S.No	Post	Service	Centre	Approved Cadre	Present Cadre	Additional Requirement
1	Asst. Commissioner	SLAS	Kilinochchi	01	01	00
2	Asst. Commissioner(Department)	-	-	01	00	01
3	Accountant	SLAcS	Kilinochchi	01	01	00
4	Agrarian Development Officer	Dos	Kilinochchi	09	01	08
5	Technical officer	SLTS	Kilinochchi	03	02	01
6	Asst. Director	-	-			00
7	Administrative Office	-	-			00
8	Programme Assistant	-	-			00
9	Development Assistant	-	-			00
10	Management Assistant	PMAS	Kilinochchi	12	10	02
11	Driver	Ds	Kilinochchi	02	00	02
12	Agrarian Development Clerk	ADPMAS	Kilinochchi	16	13	03
13	Agriculture research product Assistant	04	Kilinochchi	95	04	91
14	Water Pump Operator	-	-			00
15	Warden	-	-			00
16	Store Man	-	-			00
17	Circuit Bungalow Care Taker	-	-			00
18	Garden Labour	-	-			00
19	Office Employee	OES	Kilinochchi	02	01	01
20	Lorry Cleaner	-	-			00
21	Department Labourer	-	-			00
22	Watcher	OES	Kilinochchi	11	07	04
23	Cook	-	-			00
24	Development Officer + Trainees	Dos	Kilinochchi	40	40	00
25	Labour	Labour	Kilinochchi	13	13	00
				<b>206</b>	<b>93</b>	<b>113</b>

Table:4.1.14

**Extent Under Coconut Cultivation in Kilinochchi District - 2018**

Extent under Coconut in Acres	Estimated Extent Damaged due to war 1983 to 2000 year in Areas.	Estimated suitable Existing Extent for Coconut Cultivation in Areas
39,730	24500	-

Table :4.1.15

**Other Particulars of Coconut in Kilinochchi - 2018**

Name of DS Division	G.S.O Division	ASC	Coconut Extent in 2002 (Ac)	Damaged by War	Existing Extent	Suitable Existing Extent Coconut
Karachchi	40	2	8,500	3,283	4,666	-
Kandawalai	16	2	6,000	3,525	1,955	-
Poonakary	16	2	9,000	4,655	3,896	-
Pachchilaipalli	18	1	16,230	11,066	4,561	-
<b>Total</b>	<b>90</b>	<b>7</b>	<b>39,730</b>	<b>22,529</b>	<b>15,078</b>	<b>-</b>

Table: 4.1.16

**Home Garden Seedlings Distribution - 2016,2017 & 2018**

DS Division	No. of Coconut Seedlings Issued		
	2016	2017	2018
Karachchi	18,487	14,910	20,446
Kandawalai	18,893	20,386	12,951
Poonakary	14,014	16,448	12,289
Pachchilaipalli	23,900	27,400	11,222
<b>Total</b>	<b>75,294</b>	<b>79,144</b>	<b>56,908</b>

Source: Coconut Cultivation Board, Northern Province.

Table:4.1.17

### Palmyrah Development Board Palmyrah Products, Kilinochchi District-2017 - 2018

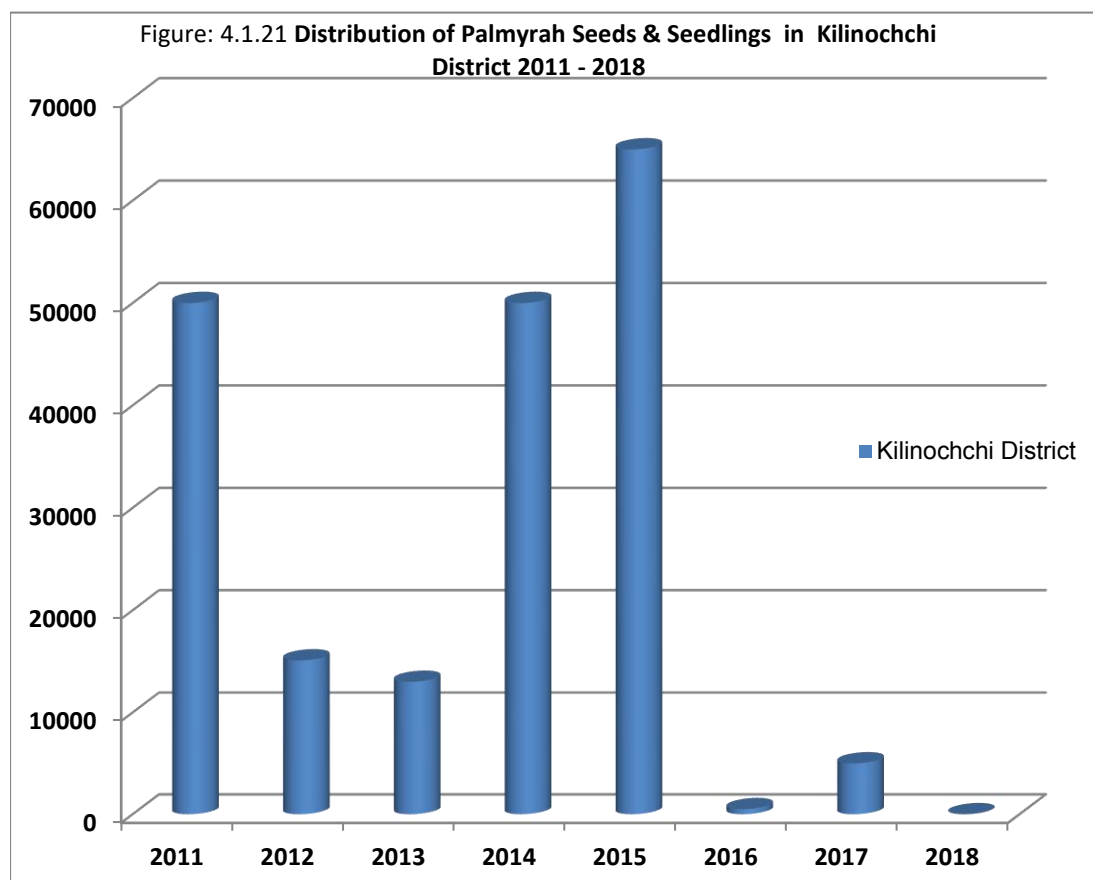
No	Item	Unit No	2017			2018		
			Unit Price (RS)	Qty	Value (Million)	Unit Price (RS)	Qty	Value (Million)
1	Pulukkodiyal (Boiled & Dried Tuber)	Kg	150.00	12000	1.80	200.00	12600	2.5200
2	Odiyal	Kg	150.00	71,310	10.70	200.00	8,160	1.6320
3	Boiled Dried raw tuber flour	Kg	150.00	12,000	1.80			
4	Dried raw tuber flour	Kg	-	-	-	-	-	-
5	Odiyal Chips (Seeval Odiyal)	Kg	-	-	-	-	-	-
6	Treacle	Lit	400.00	350	0.14	400.00	950	0.3800
7	Fruits Pulp	Lit	65.00	1,230	0.08	90.00	1,530	0.1377
8	Jam	Kg	-	-	-	-	-	-
9	Paanipanattu	Kg	-	-	-	-	-	-
10	Panattu	Kg	350.00	2,350	0.82	600.00	2,750	1.6500
11	Jaggery	Kg	700.00	3,600	2.52	700.00	4,800	33.600
12	Soft Drinks	Lit	-	-	-	-	-	-
13	Palm Posha	Kg	-	-	-	-	-	-
14	Plam Crush	Lit	-	-	-	-	-	-
15	Instant Odiyal Kool	Kg	50.00	2,250	0.11	-	-	-
16	Palm Palakaram	Kg	-	-	-	-	-	-
17	Fiber	Kg	-	-	-	-	-	-
18	Fresh Tuber	Nos	-	-	-	-	-	-
19	Cake	Kg	4.00	12,000	0.05	-	-	-
20	Palmyrah Toffe	Kg	-	-	-	-	-	-

Source: Palmyrah Development Board, Kilinochchi

Table: 4.1.18

### Distribution of Palmyrah Seeds & Seedlings in Kilinochchi District 2011 - 2018

S.No	D.S Division	Year							
		2011	2012	2013	2014	2015	2016	2017	2018
1	Karachchi	32000	6000	6510	15000	20000			
2	Kandawalai	10000	3500	2500	-	10000	500	5000	-
3	Poonakary	8000	3600	4000	20000	15000			
4	Pachchilaipalli	-	2000	-	15000	20000			
<b>Total</b>		<b>50000</b>	<b>15100</b>	<b>13010</b>	<b>50000</b>	<b>65000</b>	<b>500</b>	<b>5000</b>	<b>-</b>





## Details of Minor Tanks

Table : 4.1.19

S.No	Agrarian Service Centre	Tank Name	GN Division	DS Division	Acreeage (Ha)
1		Paruvathan Kulam	Vannerikulam		4.405288468
2		Thikkai Kulam	Vannerikulam		68.56013916
3		Iththi Moddai Kulam	Vannerikulam		2.915650786
4		Maniyan Kulam	Anaivilunthankulam		32.56490641
5		Echcham Kulam	Skandapuram		3.795126146
6		Janamuththan Kulam	Vannerikulam		1.729923913
7		Kidachchi Kulam	Anaivilunthankulam		4.104570249
8		Parayan Kulam	Vannerikulam		9.227486774
9	<b>Akkarayan Kulam</b>	Puthu Kulam	Vannerikulam	<b>Karachchi</b>	9.686753094
10		Naththai Pillam Kulam	Vannerikulam		3.753682879
11		Uppu Vil Kulam	Vannerikulam		31.62985446
12		Vannar Adampan Kulam	Vannerikulam		5.365165507
13		Pidari Palla Kulam	Vannerikulam		2.263801635
14		Anai Vilunthan Kulam	Vannerikulam		45.82593765
15		Akkaddi Moddai Kulam	Vannerikulam		3.77302358
16		Ural Podda Moddai Kulam	Anaivilunthankulam		2.993370124
17		Union Kulam	Kannagaipuram		8.93977503
18		Sanmuganathan Kulam	Kannagaipuram		2.771685859

## Details of Minor Tanks

S.No	Agrarian Service Centre	Tank Name	GN Division	DS Division	Acreage (Ha)
19	<b>Akkarayan Kulam</b>	Konavil Kulam	Kannagaipuram	<b>Karachchi</b>	5.018171997
20		Pillayar Moddai Kulam	Skandapuram		0.714514691
21		Puli Thukki Kulam	Vannerikulam		9.1111112999
22		Kanganimodddai Kulam	Vannerikulam		3.614616774
23		Amma Kulam	Kannagaipuram		6.268598372
24	Pakkiyanathan Kulam	Anaivilunthankulam		6.461318235	
25	Iyan Kulam	Akkarayankulam		32.98123009	
26	<b>Kilinochchi</b>	Irathalai Kulam	Korakkankaddu	<b>Kandawalai</b>	0.660747384
27		Kaddu Kulam	Thadduvankoddy		2.435556994
28		Kovil Kulam	Thadduvankoddy		0.142225085
29		Paravai Kulam	Thadduvankoddy		0.407192033
30		Inuttuvan Kulam	Uriyan		0.892968299
31		Puthu Kulam	Uriyan		0.253429352
32		Iyanar Kulam	Uriyan		0.164898397
33		Sankundi Kulam	Uriyan		1.378949308
34		Pokkan Kulam	Uriyan		0.211980989
35		Pillayar Kulam	Murasumodddai		0.700949413
36		Andan Kulam	Kumarapuram		0.374798618
37		Veddu Kaddu Kulam	Murasumodddai		0.164688859

## Details of Minor Tanks

S.No	Agrarian Service Centre	Tank Name	GN Division	DS Division	Acreeage (Ha)
38		Periyaparantan Kulam	Kumarapuram		1.023808788
39		Vavani Kulam	Korakkankaddu	<b>Kandawalai</b>	0.940985312
40		Uooriyan Kulam	Uriyan		7.216527551
41		Korakkankaddu Kulam	Paranthan Town		36.113352
42		Puthu Iyan Kulam	Ponnagar		35.78243089
43	<b>Kilinochchi</b>	Kallaru Kaliyu Vaikkal Kulam	Periya Paranthan		0.122634444
44		D5 LB-1 Kulam	Periya Paranthan		0.503341788
45		Kanakapuram Kulam	Kanagapuram	<b>Karachchi</b>	13.55373551
46		Ampal Kulam	Ambalkulam		23.07613214
47		Kanthan Kulam	Selvanagar		44.26823004
48		Dri Aru Kulam	Maruthanagar		29.92501312
49		Koramoddaikulam	Ponnaveli		2.280270601
50		Oya Mari Kalla Moddai Kulam	Kariyalainagapaduavan		2.94351311
51		Man Paintha Odai Kulam	Ponnaveli		0.430078937
52	<b>Mulankavil</b>	Katkerny Kulam	Ponnaveli	<b>Poonakary</b>	0.322083958
53		Karadi Moddai Kulam	Ponnaveli		0.517909816
54		Pala Kerny Kulam	Ponnaveli		1.121297879
55		Vadda Moddai Kulam	Ponnaveli		5.154944771
56		Vannan Piddi Kulam	Kariyalainagapaduavan		70.42683053

## Details of Minor Tanks

S.No	Agrarian Service Centre	Tank Name	GN Division	DS Division	Acreage (Ha)
57		Kavak Kulam	Ponnaveli		0.610862667
58		Vannan Kulam	Kariyalainagapaduavan		1.523247469
59		Uppu Vil Kulam	Nachchikkuda		26.53334256
60		Chinnakkonavalai Kulam	Mulankavil		0.45965053
61		Puthu Kaddu Murippu Kulam	Pallavarayankaddu		1.302801267
62		Pallavarayan Kaddu Kulam	Pallavarayankaddu		32.2452232
63		Nedun Kulam	Kiranchi		2.109712738
64		Pandi Veddu Kulam	Pallavarayankaddu		107.2054056
65		Karampai Kaddu Kulam	Jayapuram South		12.37633058
66	<b>Mulankavil</b>	Villai Veddi Kulam	Jayapuram South	<b>Poonakary</b>	0.480021104
67		Thevankattukulam	Jayapuram North		7.8992
68		Manniya Kulam	Jayapuram North		4.009978304
69		Kunchu Kulam	Jayapuram North		17.69492759
70		Kayamodдай Kulam	Jayapuram North		10.81802259
71		Adampa Modдай Kulam	Jayapuram North		1.736362701
72		Kiranchi Kuda Kulam	Ponnaveli		12.30818655
73		Olikauar Kulam	Ponnaveli		1.8050496
74		Chempan Modдай Kulam	Ponnaveli		1.13102167
75		Karumarik Kulam	Jayapuram North		3.029858589

## Details of Minor Tanks

S.No	Agrarian Service Centre	Tank Name	GN Division	DS Division	Acreeage (Ha)
76		Vettilayan Moddai Kulam	Jayapuram North		0.299766445
77		Aclampan Moddai Kulam	Jayapuram North		5.116547761
78		Sunnivil Kulam	Jayapuram North		5.955451636
79		Kuruvil Kulam	Jayapuram North		7.583612958
80		Pirampodu Pallam Kulam	Kiranchi		0.209182177
81		Pokkanai Kulam	Kiranchi		3.787342137
82		Nochchuvil Kulam	Ponnaveli		0.401543665
83		Thimirik Kulam	Ponnaveli		0.407087145
84		Kanchuravil Kulam	Ponnaveli		0.529747165
85	<b>Mulankavil</b>	Vilanthi Moddai Kulam	Kiranchi	<b>Poonakary</b>	8.94958409
86		Keeri Moodai Kulam	Kiranchi		5.521432278
87		Neeravi Kulam	Kiranchi		0.202916578
88		Moddaiyan Kulam	Kiranchi		2.489571347
89		Thurumpa Thurai Kulam	Kiranchi		0.285472052
90		Vannan Thurai Kulam	Ponnaveli		1.104093809
91		Thalavil Kulam	Kiranchi		4.694891664
92		Pippiliyan Pillam Kulam	Ponnaveli		2.433719483
93		Pippiliyan Kulam	Ponnaveli		0.909792592
94		Salampan Kulam	Ponnaveli		0.517892254

## Details of Minor Tanks

S.No	Agrarian Service Centre	Tank Name	GN Division	DS Division	Acreage (Ha)
95		Koththan Moddai Kulam	Ponnaveli		0.457710308
96		Echcha Veli Kulam	Ponnaveli		0.310050384
97		Chekkaddy Kulam	Ponnaveli		0.202474705
98		Keeri Kuda Kulam	Ponnaveli		0.889188157
99		Yanai Seththa Kulam	Ponnaveli		1.701616841
100		Uppu Kerny Kulam	Ponnaveli		8.367189426
101		Valai Paddu Kulam	Ponnaveli		0.408047622
102		Puddan Thalvu Kulam	Ponnaveli		0.659527147
103		Mari Pirinchan Kulam	Ponnaveli		1.218235356
104	<b>Mulankavil</b>	Punka Moddai Kulam	Ponnaveli	<b>Poonakary</b>	0.745160944
105		Ela Veli Kulam	Ponnaveli		8.881435555
106		Pala Moddai Kulam	Ponnaveli		0.094128625
107		Kaliyala Moddai Kulam	Ponnaveli		0.258835399
108		Velli Palla Kulam	Ponnaveli		1.70114795
109		Parappu Kiranchi Kulam	Kiranchi		17.75748989
110		Thuvara Moddai Kulam	Kariyalainagapaduvan		24.49777717
111		Eachcha Moddai Kulam	Kiranchi		0.294675029
112		Alarayan Thundi Kulam	Kiranchi		0.276078923
113		Alamoddai Kulam	Kiranchi		0.283972655

## Details of Minor Tanks

S.No	Agrarian Service Centre	Tank Name	GN Division	DS Division	Acreage (Ha)
114		Thuvara Moddai Kulam	Kiranchi		0.616849161
115		Marai Paithal Kulam	Kiranchi		0.9509233
116		Marai Paintha Moddai Kulam	Kiranchi		0.24755581
117		Nochchi Moddai Kulam	Jayapuram North		2.339417962
118		Sinna Eththavil Kulam	Jayapuram North		3.41721624
119		Eththavil Kulam	Jayapuram North		12.58258121
120		Matha Moddai Kulam	Jayapuram North		16.81146234
121		Veeramoddai Kulam	Jayapuram North		1.279053326
122		Thikkuvil Kulam	Jayapuram North		102.4892878
123	<b>Mulankavil</b>	Kali Moddai Kulam	Jayapuram South	<b>Poonakary</b>	5.694629014
124		Kat Kalappu Kulam	Kariyalainagapaduvan		0.560851125
125		Pathhini Pai Kulam	Jayapuram North		13.00698076
126		Sinna Konavali Kulam	Mulankavil		1.595467945
127		Kachaikodipallam Kulam	Ponnaveli		0.417866397
128		Kayamoddai Kulam	Kariyalainagapaduvan		4.654742573
129		Nalaveli Kulam	Ponnaveli		3.220983895
130		Iranai Adampam Kulam	Kariyalainagapaduvan		1.977859244
131		Kavulal Kulam	Ponnaveli		0.486479231
132		Pei Koththi Moddai Kulam	Mulankavil		1.606190277

## Details of Minor Tanks

S.No	Agrarian Service Centre	Tank Name	GN Division	DS Division	Acreeage (Ha)
133		Kavan Kulam	Ponnaveli		0.16897323
134		Poovarasam Kulam	Nachchikkuda		0.95217724
135		Kaddu Kulam	Mulankavil		5.872152119
136		Pul Moddai Kulam	Mulankavil		2.665073879
137		Kunchara Paththai Kulam	Nachchikkuda		0.274288022
138		Thula Tharichcha Moddai Kulam	Nachchikkuda		0.433279523
139		Periya Kalappu Kulam	Nachchikkuda		0.697560495
140		Sinna Kalappu Kulam	Nachchikkuda		0.131247181
141		Karadi Kundu Kulam	Nachchikkuda		1.039544008
142	<b>Mulankavil</b>	Kulamanikkan Moddai Kulam	Nachchikkuda	<b>Poonakary</b>	0.614005432
143		Olikkalappu Kulam	Nachchikkuda		0.876727786
144		Pook Kulam	Kariyalainagapaduvan		3.684056287
145		Keeri Moddai Kulam	Kariyalainagapaduvan		0.729917441
146		Kinattadi Kulam	Kariyalainagapaduvan		4.006904238
147		Maruthady Kulam	Kariyalainagapaduvan		0.739481292
148		Suthanthirapura Kulam	Kariyalainagapaduvan		2.075777915
149		Kallampirai Kulam	Mulankavil		0.517586065
150		Anpu Pura Kulam	Mulankavil		0.731203558
151		Mulankavil Kulam	Mulankavil		171.1960411



## Details of Minor Tanks

S.No	Agrarian Service Centre	Tank Name	GN Division	DS Division	Acreeage (Ha)
152		Konaviil Kulam	Mulankavil		42.45181522
153		Kathiravil Kulam	Mulankavil		29.06412631
154		Vannampan Kulam	Mulankavil		24.14629245
155		Thumpiruvil Kulam	Jayapuram North		20.22916904
156		Uppu Mavil Kulam	Ponnaveli		7.387553533
157		Thiruvam Thalvu Kulam	Ponnaveli		0.479007771
158		Veravil Kulam	Ponnaveli		28.93653554
159	<b>Mulankavil</b>	Kovil Motha Kulam	Ponnaveli	<b>Poonakary</b>	0.888711267
160		Kiranchi Kulam	Ponnaveli		0.544795915
161		Minni Kulam	Ponnaveli		0.410551011
162		Palavi Kulam	Ponnaveli		0.472774357
163		Nagapaduwan Kulam	Pallavarayankaddu		235.7358312
164		Oyamarikulam	Kariyalainagapaduwan		1.35047183
165		Aanai Pooddu Kulam	Pallavarayankaddu		0.292608092
166		Periya Kulam	Pallavarayankaddu		1.112381361
167		Kaddu Kulam	Mulankavil		0.588095707
168		Karukuruvayan Kulam	Thampakamam		2.369009945
169	<b>Pallai</b>	Parayan Kulam	Iyakkachchi	<b>Pachchilaipalli</b>	10.81332041
170		Muhavil Kulam	Muhavil		8.036430816

## Details of Minor Tanks

S.No	Agrarian Service Centre	Tank Name	GN Division	DS Division	Acreeage (Ha)
171		Kondavil Kulam	Muhavil		7.487104174
172		Vannan Kulam	Muhavil		16.63524528
173		Kollan Kulam	Muhavil		4.853249797
174		Adampnan Kulam	Muhavil		5.469011395
175		Thaddachchu Veli Kulam	Kilaly		0.108996932
176		Thamari Veli Kulam	Kilaly		0.347641012
177		Veddu Kulam	Kilaly		0.12890102
178		Sampu Veli Kulam	Kilaly		0.379770078
179		Karakka Padu Kulam	Kilaly		0.321618465
180	<b>Pallai</b>	Nachchumar Kovil Kulam	Kilaly	<b>Pachchilaipalli</b>	0.637044868
181		Kalipiddy Kulam	Kilaly		0.88285124
182		Vannan Kulam	Kilaly		0.345908133
183		Kunchu Kulam	Kilaly		0.093130849
184		Aaram Thundu Kulam	Muhamalai		0.643630821
185		Naalam Thundu Kulam	Muhamalai		0.099294874
186		Kovanam Kulam	Muhamalai		0.39416602
187		Narivil Kulam	Muhamalai		1.538659012
188		Kodu Kilachchi Kulam	Muhamalai		0.522838055
189		Kali Veli Kulam	Kilaly		22.85427582

## Details of Minor Tanks

S.No	Agrarian Service Centre	Tank Name	GN Division	DS Division	Acreeage (Ha)
190		Kilalilik Kaddu Kulam	Kilaly		0.134663187
191		Puthu Kaddu Kulam	Muhamalai		0.096272307
192		Veerapathirar Kovil Kulam	Ittavil		0.156297221
193		Kollachchi Kulam	Ittavil		0.099848754
194		Kal Erintha Kulam	Ittavil		0.226394697
195		Kachchar Veli Kulam	Ittavil		0.466391006
196		Anai Vilunthan Kulam	Arasarkerni		0.820654233
197		Monduvan Kulam	Ittavil		0.178836861
198		Mainupiddi Kulam	Arasarkerni		0.15425694
199	<b>Pallai</b>	Vannan Kulam	Arasarkerni	<b>Pachchilaipalli</b>	0.610480273
200		Punnaiyady Kulam	Ittavil		0.150450543
201		Arasarkerny Kulam	Ittavil		0.4796949
202		Kunchu Kulam	Thampakamam		1.146212732
203		Kalvan Kulam	Thampakamam		0.190132869
204		Periya Kulam	Thampakamam		0.818911919
205		Innachchi Kulam	Thampakamam		8.10050901
206		Uppu Kerny Kulam	Thampakamam		0.21894153
207		Kadda Vepparak Kulam	Allipallai		0.156704306
208		Varaku Kaaddu Kulam	Allipallai		0.091505595

## Details of Minor Tanks

S.No	Agrarian Service Centre	Tank Name	GN Division	DS Division	Acreeage (Ha)
209		Salai Kulam	Allipallai		0.432752886
210		Kaddalai Kulam	Allipallai		0.151487134
211		Araththik Kulam	Pulopallai		0.948241543
212		Irathalai Kulam	Pulopallai		4.666518714
213		Mudichchu Palli Kulam	Pulopallai		0.542442744
214		Paravai Kulam	Pallai Town		4.75103048
215		Vairavar Kovil Kulam	Pallai Town		2.036746806
216		Vettilai Palla Kulam	Pallai Town		0.094475389
217		Neeravikulam	Mullaiyadi		6.37922633
218	<b>Pallai</b>	Kaluthawalai Kulam	Thampakamam	<b>Pachchilaipalli</b>	0.097332093
219		Pedduk Kulam	Thampakamam		0.199085472
220		Vavil Kulam	Mullaiyadi		0.78173689
221		Sundik Kulam	Tharmakerny		1.516740643
222		Thamari Kulam	Tharmakerny		1.965220232
223		Muthu Mariyamman Kulam	Tharmakerny		0.077604189
224		Koddu Kulam	Tharmakerny		0.431915846
225		Vannan Kulam	Tharmakerny		0.928524379
226		Kokku Peechchi Kulam	Tharmakerny		5.814463581
227		Kumpuru Palla Kulam	Tharmakerny		0.5472318

## Details of Minor Tanks

S.No	Agrarian Service Centre	Tank Name	GN Division	DS Division	Acreage (Ha)
228		Moonkilamk Kulam	Soranpattu		1.158563475
229		Cheddi Thoddak Kulam	Soranpattu		2.529232042
230		Veeri Kulam	Soranpattu		1.486134611
231		Mudavan Thuduvak Kulam	Thampakamam		0.092948282
232		Thenku Roddu Kulam	Soranpattu		0.225563455
233		Sinna Seeravil Kulam	Soranpattu		0.353435796
234		Kulam Salik Kulam	Soranpattu		1.320265272
235		Mannavindan Kulam	Masar		0.840550633
236		Karanthai Aaram Thundu Kulam	Soranpattu		2.694398396
237	<b>Pallai</b>	Sinna Poovodai Kulam	Masar	<b>Pachchilaipalli</b>	4.507675734
238		Vadda Kulam	Tharmakerny		1.685349429
239		Puthu Kaddu Kulam	Tharmakerny		10.79326783
240		Vadda Thalvu Kulam	Tharmakerny		0.873187316
241		Oththa Veli Kulam	Tharmakerny		16.21298532
242		Thampaddu Kulam	Tharmakerny		0.274442118
243		Sittundi Kulam	Tharmakerny		0.860258429
244		Karanthai Naalam Thundu Kulam	Soranpattu		1.622094182
245		Sinna Kondavil Paththam Thundu Kulam	Masar		6.123553957
246		Pendukal Kerny Kulam	Tharmakerny		2.474596115

## Details of Minor Tanks

S.No	Agrarian Service Centre	Tank Name	GN Division	DS Division	Acreage (Ha)
247		Vannam Kulam	Muhavil		1.920577113
248		Sinna Ankuvil Kulam	Masar		3.783246937
249		Periya Ankuvil Kulam	Masar		3.561815012
250		Karavilan Kulam	Masar		1.983561778
251		Yavil Kulam	Muhavil		10.66989231
252		Karuk Kerny Kulam	Muhavil		0.300229133
253		Vevil Kulam	Masar		1.214479488
254		Maddik Koddai Kulam	Masar		2.076104388
255		Eriyai Kulam	Masar		4.764608905
256	<b>Pallai</b>	Sinna Masar Kulam	Masar	<b>Pachchilaipalli</b>	0.21659167
257		Veeran Veddu Kulam	Masar		0.059589239
258		Naval Palla Kulam	Soranpattu		0.098269947
259		Panavil Kulam	Masar		0.622957692
260		Thiriyai Kulam	Muhavil		0.390153467
261		Suruvil Kulam	Muhavil		1.222559189
262		Eladsumanan Kulam	Muhavil		3.076300036
263		Adampan Kulam	Iyakkachchi		2.042962659
264		Marakkara Palla Kulam	Iyakkachchi		0.931733261
265		Thuravuk Kulam	Iyakkachchi		1.271459444

## Details of Minor Tanks

S.No	Agrarian Service Centre	Tank Name	GN Division	DS Division	Acreeage (Ha)
266		Vannan Kulam	Iyakkachchi		5.604297258
267		Thandik Kulam	Iyakkachchi		1.781549441
268		Nochchi Kulam	Iyakkachchi		0.533565569
269		Koththan Keryn Kulam	Kovilvayal		2.856182936
270		Mandalai Kulam	Kovilvayal		1.988862869
271		Pidarik Kulam	Kovilvayal		0.789502822
272		Mathavan Keryn Kulam	Kovilvayal		2.200260794
273		Anai Vilunthan Kulam	Iyakkachchi		0.941552385
274		Sampu Kulam	Iyakkachchi		1.492480576
275	<b>Pallai</b>	Naina Kanthan Kulam	Iyakkachchi	<b>Pachchilaipalli</b>	1.595851034
276		Sinna Poovachchi Kulam	Iyakkachchi		1.190127596
277		Poovanchi Kulam	Kovilvayal		1.502095944
278		Iyakkachchi Kulam	Iyakkachchi		4.011564624
279		Kumukkil Kulam	Kovilvayal		1.286040412
280		Withuvan Kulam	Muhavil		1.772061984
281		Kunchu Veli Kulam	Muhavil		3.164321913
282		Kunchapalla Kulam	Muhavil		0.191004289
283		Sinkilandy Kulam	Muhavil		1.191061372
284		Sundik Kulam	Muhavil		4.893766641

## Details of Minor Tanks

S.No	Agrarian Service Centre	Tank Name	GN Division	DS Division	Acreeage (Ha)
285		Sankaththar Vayal Kulam	Kovilvayal		3.568359277
286		Nedunkerny Kulam	Kovilvayal		1.232288025
287		Poluthiranki Kulam	Kovilvayal		0.242541803
288		Salli Palla Kulam	Kovilvayal		1.536584813
289		Thulavil Kulam	Kovilvayal		4.482776191
290		Kaliyanak Kulam	Kovilvayal		0.101339546
291		Periya Kulam	Kovilvayal		7.745558272
292		Vempadiyan Kulam	Kovilvayal		0.320590791
293		Mavilankai Kulam	Iyakkachchi		14.73249679
294	<b>Pallai</b>	Nedun Kulam	Kovilvayal	<b>Pachchilaipalli</b>	6.168501472
295		Kommaddik Kulam	Kovilvayal		5.035529324
296		Saviththiri Kulam	Kovilvayal		3.569574114
297		Pappan Kulam	Iyakkachchi		8.291328878
298		Thalaik Kulam	Iyakkachchi		1.409564914
299		Muhamalai Kulam	Muhamalai		0.87416386
300		Podduva Kulam	Muhamalai		0.168682763
301		Navani Veli Amman Kulam	Vempodukerny		0.526963878
302		Thampakamam Kulam	Arasarkerni		2.68083159
303		Inthira Purak Kulam	Muhamalai		1.570841942



## Details of Minor Tanks

S.No	Agrarian Service Centre	Tank Name	GN Division	DS Division	Acreage (Ha)
304		Uppu Kulam	Soranpattu		34.92538514
305		Vadda Kulam	Soranpattu		5.238401647
306		Periya Masar Kulam	Masar		21.97614399
307		Kotivil Kulam	Muhamalai		1.571099145
308		Mudiyankerny Kulam	Soranpattu		38.30551698
309		Manikka Pillayar Kulam	Muhamalai		1.086635357
310		Keeri Kulam	Soranpattu		8.387398216
311		Uppukeni Kulam	Muhamalai		0.139502058
312		Periya Seeravil Kulam	Soranpattu		2.530041928
313	<b>Pallai</b>	Ampalavalai Kulam	Muhamalai	<b>Pachchilaipalli</b>	0.091144133
314		Vella Man Karai Kulam	Thampakamam		3.246380678
315		Parayan Kulam	Thampakamam		0.581210088
316		Kulampai Kulam	Mullaiyadi		9.788887437
317		Alli Palai Kulam	Pallai Town		0.54160346
318		Thalaya Kulam	Tharmakerny		1.53581569
319		Thirai Karai Kulam	Mullaiyadi		14.37734583
320		Nedun Kulam	Tharmakerny		52.86793935
321		Sinna Kemmiya Kulam	Soranpattu		2.699658873
322		Karanthai Kulam	Soranpattu		3.669498651

## Details of Minor Tanks

S.No	Agrarian Service Centre	Tank Name	GN Division	DS Division	Acreage (Ha)
323		Kemmiya Kulam	Soranpattu		2.737666782
324		Viddan Kulam	Tharmakerny		2.221989562
325		Manal Kulam	Tharmakerny		10.07844435
326		Kaluvil Kulam	Muhavil		5.810537895
327		Iruvil Kulam	Muhavil		3.038302073
328		Iraddalai Kulam	Tharmakerny		4.315364858
329	<b>Pallai</b>	Udayr Vannan Kulam	Muhavil	<b>Pachchilaipalli</b>	2.965938547
330		Rasa Veli Kulam	Iyakkachchi		5.893003149
331		Kiranchi Kulam	Muhavil		32.65294184
332		Palakaddy Kulam	Muhavil		2.462136915
333		Manalikal Kulam	Ittavil		8.450679551
334		Parayan Kulam	Ittavil		2.790245751
335		Anaipaththan Kulam	Madduvilnadu East		18.96354966
336		Uppu Kulam	Nallur		9.358147814
337		Thikarikal Kulam	Gnamimadam		4.628003411
338	<b>Poonakary</b>	Pandikkulam	Gnamimadam	<b>Poonakary</b>	4.557938535
339		Murippu Kulam	Nallur		0.3959725
340		Periya Kulam	Nallur		0.295916251
341		Keerikal Kulam	Nallur		1.669029302

## Details of Minor Tanks

S.No	Agrarian Service Centre	Tank Name	GN Division	DS Division	Acreeage (Ha)
342		Sinna Vannan Kulam	Nallur		0.498403711
343		Aclampan Kulam	Nallur		0.22042685
344		Avaranchaddy Kulam	Nallur		0.189053767
345		Thamarai Kulam	Nallur		0.306416483
346		Kalampiran Kulam	Nallur		1.968221447
347		Pallan Kulam	Nallur		23.33220797
348		Vankkerny Kulam	Nallur		0.990114739
349		Slankaddy Kulam	Nallur		0.214602791
350		Puththiyatta Moddai Kulam	Alankerni		1.826333491
351	<b>Poonakary</b>	Sinna Kulam	Pallikuda	<b>Poonakary</b>	2.133202651
352		Enochchi Kulam	Pallikuda		0.194499171
353		Enochchi Kulam	Pallikuda		3.371007475
354		Ulavu Koduththan Kulam	Pallikuda		4.723778032
355		Pirankalin Kulam	Pallikuda		3.908643163
356		Pallik Kulam	Pallikuda		0.774160481
357		Koduthavil Kulam	Alankerni		9.332306929
358		Nadu Koduthavil Kulam	Alankerni		11.70071796
359		Moolai Koduthavil Kulam	Alankerni		19.96254986
360		Marukkaran Kaddu Kulam	Alankerni		34.88786004

## Details of Minor Tanks

S.No	Agrarian Service Centre	Tank Name	GN Division	DS Division	Acreage (Ha)
361		Neradampam Kulam	Alankerni		16.97868167
362		Poovalik Mettku Kulam	Alankerni		15.70484983
363		Poovalik Kilakku Kulam	Nallur		25.94104667
364		Sella Kuru Vayal Kulam	Nallur		1.617069419
365		Raman Kulam	Nallur		4.259175452
366		Raman Kaya Moddai Kulam	Nallur		5.808757977
367		Kunchanai Vilunthan Naya Moddai	Nallur		0.534571594
368		Addai Kulam	Nallur		1.029521857
369		Kunchu Kayaval Kulam	Nallur		4.842327996
370	<b>Poonakary</b>	Suramanai Kulam	Alankerni	<b>Poonakary</b>	10.47004424
371		Yaddan Kulam	Nallur		18.94706589
372		Kumaresan Thalvu Kulam	Nallur		8.216759422
373		Mulliyampam Kulam	Nallur		41.20138397
374		Kunchanai Vilunthan Kulam	Nallur		2.824813634
375		Nanchunda Kaddu Kulam	Nallur		1.185875323
376		Kudamuruddy Kulam	Nallur		180.3989799
377		Kariyampiddy Kulam	Nallur		29.2838157
378		Thiyakak Kulam	Nallur		14.7963507
379		Arasapura Kulam	Alankerni		28.63633417

## Details of Minor Tanks

S.No	Agrarian Service Centre	Tank Name	GN Division	DS Division	Acreage (Ha)
380		Enachchi Kulam	Pallikuda		19.7264738
381		Palavil Kulam	Pallikuda		5.54854919
382		Iyanar Kovil Kulam	Pallikuda		6.669398387
383		Iyanar Kovil Kulam	Pallikuda		2.90473786
384		Chempan Moddai Kulam	Pallikuda		14.73071015
385		Ural Podda Moddai Kulam	Pallikuda		0.270897269
386		Uppu Moddai Kulam-2	Pallikuda		0.574730954
387		Naval Moddai Kulam-2	Pallikuda		0.390719712
388		Makkana Moddai Kulam	Pallikuda		1.243071483
389	<b>Poonakary</b>	Panaiyady Moddai Kulam	Pallikuda	<b>Poonakary</b>	1.454966405
390		Naran Thalvu Kulam	Pallikuda		1.712306639
391		Vaddathalvu Kulam	Paramankirai		0.272609014
392		Chempan Kulam	Paramankirai		2.843222635
393		Paravai Kulam	Madduvilnadu West		0.145580094
394		Marakkan Pallam Kulam	Gnamimadam		0.338571188
395		Mailankaddu Kulam	Madduvilnadu West		0.104647126
396		Koddai Kulam	Madduvilnadu West		1.944292547
397		Kadayar Kulam	Kollakuruchchi		0.54041632
398		Kaddai Kaddu Kulam	Madduvilnadu East		0.321941186

## Details of Minor Tanks

S.No	Agrarian Service Centre	Tank Name	GN Division	DS Division	Acreeage (Ha)
399		Kakam Pichchi Kulam	Madduvilnadu East		0.079466754
400		Pallan Kulam	Gnanimadam		0.607132086
401		Muthalai Palla Kulam	Kollakuruchchi		0.068877182
402		Simna Vannan Kulam	Kollakuruchchi		0.965279728
403		Koddi Moddai Kulam	Cheddiakurichchi		1.836657644
404		Ilanthai Kulam	Cheddiakurichchi		2.134706064
405		Kalpana Moddai Kulam	Cheddiakurichchi		1.06010608
406		Kunchan Moddai Kulam	Cheddiakurichchi		0.106468799
407		Arumukaththan Kulam	Cheddiakurichchi		0.047414587
408	<b>Poonakary</b>	Moddai Kulam	Cheddiakurichchi	<b>Poonakary</b>	0.132115259
409		Vanpidy Kulam	Gnanimadam		0.598419165
410		Kunduk Korai Kulam	Gnanimadam		0.066969909
411		Maruthan Kulam	Gnanimadam		0.609086075
412		Madaththy Kulam	Gnanimadam		0.309510668
413		Kanthatasamy Kovilady Kulam	Gnanimadam		0.184765985
414		Thettku Thalal Kulam	Gnanimadam		0.065570787
415		Vadakku Thalal Kulam	Gnanimadam		0.159620136
416		Nagathevan Thurai Kulam	Gnanimadam		1.599646398
417		Kunchu Kulam	Kowtharimunai		0.679154087

## Details of Minor Tanks

S.No	Agrarian Service Centre	Tank Name	GN Division	DS Division	Acreage (Ha)
418		Aruku Veli Kulam	Kowtharimunai		0.541814099
419		Kalik Kulam	Kowtharimunai		2.067062005
420		Kampik Kulam	Kowtharimunai		4.368592142
421		Kaththavarayar Kulam	Gnanimadam		8.910054943
422		Nalla Thannir Kulam	Pallikuda		5.267972718
423		Vannan Kulam	Gnanimadam		3.442083308
424		Uiyam Kulam	Gnanimadam		1.811314013
425		Kilaviya Kulam	Madduvilnadu East		5.443459752
426		Piraman Thalvu Kulam	Kollakuruchchi		2.785006212
427	<b>Poonakary</b>	Sorik Kulam	Kollakuruchchi	<b>Poonakary</b>	3.438781193
428		Sinna Thampirai Kulam	Kollakuruchchi		11.62916031
429		Pallai Kulam	Pallikuda		7.633153356
430		Kaddu Kathai Kulam	Alankerni		126.0952618
431		Kanathan Kuda Kulam	Nallur		29.73173205
432		Anna Thevanvayal Sinna Kulam	Nallur		0.192064275
433		Adampanmoddai Kulam	Nallur		1.35750169
434		Kanthaiya Moddai Kulam	Nallur		2.822683542
435		Kavaka Kulam	Kollakuruchchi		7.990066056
436		Eruthuval Piddy Kulam	Cheddiakurichchi		0.486526349

## Details of Minor Tanks

S.No	Agrarian Service Centre	Tank Name	GN Division	DS Division	Acreeage (Ha)
437		Vadda Kiranchi Kulam	Gnamimadam		6.438432291
438		Thalak Kulam	Madduvilnadu West		3.390977297
439		Metkku Kiranchi Kulam	Gnamimadam		2.165470906
440		Kilakku Kiranchi Kulam	Gnamimadam		3.402134366
441		Paththirik Kaddu Kulam	Madduvilnadu East		2.813119661
442		Periya Thampirai Kulam	Kollakuruchchi		28.40691713
443		Kasikuda Kulam	Kollakuruchchi		23.61346795
444		Kavai Kulam	Alankerni		8.047333846
445		Putuaddamoddai Kulam	Alankerni		1.727498997
446	<b>Poonakary</b>	Tayikattu Kulam	Nallur	<b>Poonakary</b>	5.71709018
447		Malappu Kulam	Nallur		180.7058383
448		Turimipamoddai Kulam	Alankerni		1.52482495
449		Valayakudiyiruppumoddai Kula	Alankerni		2.657315184
450		Alan Keni Kulam	Kollakuruchchi		9.472136225
451		Poo Kulam	Nallur		22.4771078
452		Kalyana Kunru Kulam	Kollakuruchchi		5.88246733
453		Paraman Korai Kulam	Paramankirai		1.654692919
454		Kompai Kulam	Paramankirai		2.43521588
455		Alan Kulam	Madduvilnadu West		2.783191103



## Details of Minor Tanks

S.No	Agrarian Service Centre	Tank Name	GN Division	DS Division	Acreage (Ha)
456		Kokku Moddai Kulam	Kollakuruchchi		1.313239594
457		Ariyatharai Kulam	Alankerni		8.498085073
458		Nagarak Kulam	Madduvilnadu West		36.8170373
459		Karikoddu Kulam	Madduvilnadu West		6.218641737
460		Nedun Kulam	Pallikuda		13.44167719
461		Palli Kulam	Pallikuda		3.467296556
462		Nochchi Moddai Kulam	Pallikuda		2.565639942
463		Nerunchu Moddai Kulam	Pallikuda		1.093793731
464		Thalakk Kulam	Kollakuruchchi		5.769890383
465	<b>Poonakary</b>	Karukkai Palla Kulam	Kollakuruchchi	<b>Poonakary</b>	4.513277324
466		Ellaikal Kulam	Kollakuruchchi		48.70386871
467		Purak Kulam	Nallur		22.59615849
468		Moolaiyadampan Kulam	Kollakuruchchi		21.06516938
469		Kavai Kulam	Kollakuruchchi		9.223184676
470		Periya Vannan Kulam	Nallur		24.58654161
471		Nalla Thanni Kulam	Nallur		7.507067819
472		Melai Kulam	Nallur		40.51763812
473		Empuvan Kulam	Alankerni		49.8875774
474		Theerik Kulam	Pallikuda		2.171445152

## Details of Minor Tanks

S.No	Agrarian Service Centre	Tank Name	GN Division	DS Division	Acreeage (Ha)
475		Chempan Kunru Kulam	Pallikuda		10.08764222
476		Serththuk Kulam	Pallikuda		6.943093618
477		Oyamari Kulam	Pallikuda		3.247805508
478	<b>Poonakary</b>	Periya Kulam	Pallikuda	<b>Poonakary</b>	8.515823931
479		Vannan Kulam	Pallikuda		2.03000224
480		Kovil Odai Kulam	Pallikuda		0.594503238
481		Theli Karai Kulam	Pallikuda		14.25763718
482		Addai Kulam	Punnaineeravi		2.210051645
483		Uppu Kulam	Punnaineeravi		7.892855508
484		Madukana Kulam	Kandavalai		0.284306543
485		Puthu Amman Kovil Kulam	Puliyampokkanai		0.414202454
486		Pillayar Kulam	Tharmapuram East		0.200601095
487		Sampu Kulam	Tharmapuram		0.24635572
488	<b>Puliyampokkanai</b>	Alayadi Kulam	Tharmapuram	<b>Kandawalai</b>	1.341494406
489		Punnaineeravi Kulam	Punnaineeravi		1.863496181
490		Thannipanna Kulam	Punnaineeravi		7.084258908
491		Vinayagar Kulam	Punnaineeravi		1.13994873
492		Kathirai Kulam	Punnaineeravi		1.972949463
493		Irambai Kulam	Tharmapuram East		1.136087221

## Details of Minor Tanks

S.No	Agrarian Service Centre	Tank Name	GN Division	DS Division	Acreage (Ha)
494		Karukkai Kulam	Punnaineeravi		2.783067958
495		Pethuru Pillai Kulam	Kandawalai		2.711350784
496		Kokkadampam Kulam	Tharmapuram East		0.791326702
497	<b>Puliyampokkanai</b>	Thadchadampam Kulam	Puliyampokkanai	<b>Kandawalai</b>	15.58340163
498		Nagathampiran Kovil Kulam	Puliyampokkanai		1.248548177
499		Velar Kulam	Kandavalai		2.622356528
500		Kallaarukulam	Kallaru		17.8412
501		Velan kulam	Kandavalai		6.8132
502		Sampu Kulam	Kalmadunagar		9.208207461
503		Villu Kulam	Kalmadunagar		1.269511454
504		Pillayar Kulam	Kalmadunagar	<b>Kandawalai</b>	1.611422252
505		Iraddai Panai Kulam	Kalmadunagar		5.407242583
506		Kunchi Kulam	Kalmadunagar		3.006041363
507	<b>Ramanathapuram</b>	Pullu Kulam	Ramanathapuram		0.369776994
508		Moolikai Kulam	Ramanathapuram		4.624165303
509		Mammil Kulam	Mayavanoor		13.04246456
510		Nochhchi Kulam	Mayavanoor	2.177384684	
511		Pillayar Kulam	Mavadyamman	<b>Karachchi</b>	1.523503806
512		Kunchu Meeshan Kulam	Mayavanoor		3.508645137

## Details of Minor Tanks

S.No	Agrarian Service Centre	Tank Name	GN Division	DS Division	Acreeage (Ha)
513		Karuppi Kulam	Civic Centre		7.86107101
514	<b>Ramanathapuram</b>	Ramanathapura Kulam	Ramanathapuram	<b>Karachchi</b>	11.98676695
515		Pendukal Moddai Kulam	Mavadyamman		0.169674107
516		Iyan Kulam	Urithirapuram North		0.073179984
517		Iranai Moddai Kulam	Urithirapuram North		0.30847043
518		Neelan Tharai Kulam	Urithirapuram North		0.302106322
519		Kaddu Kulam	Urithirapuram North		2.07811806
520		Karaivadi Kulam	Urithirapuram North		0.420982763
521		Uruththirapura Kulam	Urithirapuram North		18.95171462
522		Panainira Kulam	Urithirapuram North		8.392055617
523		Ithiyady Kulam	Urithirapuram North		0.152745748
524	<b>Urithirapuram</b>	Porikadavai Kulam	Urithirapuram North	<b>Karachchi</b>	0.250577419
525		Kali Kovil Kulam	Urithirapuram North		0.270698803
526		Chorikeni Kulam	Urithirapuram North		1.186295697
527		Serukkan Kulam	Urithirapuram North		1.879404873
528		Kodaliyan Kulam	Urithirapuram North		1.742463737
529		Pana Kanda Kulam	Urithirapuram North		4.066893716
530		Sukanottu Kulam	Urithirapuram North		2.611430792
531		Neevil Kulm	Urithirapuram North		22.77093521
532		Kattukulam	Uruthirapuram		2.720258563

# Livestock



Table:- 4.2.1

## Livestock Statistics, Kilinochchi District - 2012 - 2018

Kind of Livestock		2012	2013	2014	2015	2016	2017	2018	
Neat Cattle	Milk at Present	5,812	5,882	6,165	11,759	9,754	17,122	10,474	
	Cows	Other Cows	21,301	21,398	21,410	18,020	13,274	21,358	18,533
		Calves (Age 2 Years)	2,860	2,893	3,210	3,475	3,798	5,000	5,641
	Bulls	Calves (Age 2 Years)	2,906	2,399	2,450	4,373	3,650	2,187	3,605
		Other Bulls	4,032	4,037	1,708	4,214	3,943	2,810	4,725
Goats	He	1,929	1,929	2,132	3,840	4,767	4,101	3,199	
	She	4,730	4,776	4,845	6,115	7,377	14,458	14,186	
Sheep		10	12	10	0	60	75	138	
Ducks		0	0	35	0	285	735	584	
Poultry	Laying hens	43,020	44,000	43,930	23,372	32,920	62,130	85,096	
	Others	136,595	146,000	147,694	269,231	296,510	186,565	208,042	
Pigs		100	0	60	110	265	568	581	

Source : Department of Animal Production &amp; Health, Kilinochchi.

Table:- 4.2.2

### Average Annual Milk Production, Kilinochchi District 2017 - 2018

No	DS Division	2017	2018
1	Karachchi	3,855,963	4,024,820
2	Kandawalai	1,072,430	902,880
3	Poonakary	675,552	621,000
4	Pachchilaipalli	114,432	181,440
<b>Total</b>		<b>5,718,377</b>	<b>5,730,140</b>

Source: Department of Animal Production & Health, Kilinochchi

Table:- 4.2.3

### Average Annual Egg Production 2017 - 2018

No	DS Division	2017	2018
1	Karachchi	2,125,300	2,248,300
2	Kandawalai	1,075,430	1,076,550
3	Poonakary	3,085,300	3,095,400
4	Pachchilaipalli	545,000	548,200
<b>Total</b>		<b>6,831,030</b>	<b>6,968,450</b>

Source: Department of Animal Production & Health, Kilinochchi



TABLE : 4.2.4

### Details of Immunisation DS Division Wise 2014 ,2015,2016,2017 & 2018

Details	Year	A.G.A Division				Total
		Karachchi	Kandawalai	Poonakary	Pachchilaipalli	
Ranikhet	2014	91,900	40,910	32,850	24,736	190,396
	2015	45,200	86,080	42,510	19,050	192,840
	2016	75,800	71,120	21,400	32,100	200,420
	2017	138,100	21,200	55,890	25,000	240,190
	2018	155,300	16,300	67,750	35,400	274,750
FOW / POX	2014	25,350	8,730	24,990	3,936	63,006
	2015	26,000	27,685	19,930	11,700	85,315
	2016	20,000	28,090	5,190	15,000	68,280
	2017	32,400	7,200	3,210	1,370	44,180
	2018	38,450	1,600	6,180	8,605	54,835
Gumbora	2014	55,000	26,465	12,320	0	93,785
	2015	48,000	45,425	30,700	19,000	143,125
	2016	30,400	36,000	14,010	8,360	88,770
	2017	61,700	32,000	14,560	2,500	110,760
	2018	8,030	0	10,440	27,100	45,570
H.S	2014	0	0	0	0	0
	2015	0	0	0	0	0
	2016	0	0	0	0	0
	2017	0	0	0	0	0
	2018	0	0	0	0	0
Dispensary Cases	2014	1,285	1,405	2,826	767	6,283
	2015	2,037	1,913	2,918	420	7,288
	2016	3,701	2,240	5,944	269	12,154
	2017	5,703	946	9,098	7624	23,371
	2018	27,758	702	6,167	8420	43,047
Field Cases	2014	906	416	951	1,116	3,389
	2015	2,427	663	889	1,232	5,211
	2016	2,817	2,510	667	2,306	8,300
	2017	2,571	1,159	822	3,094	7,646
	2018	12,270	880	664	907	14,721

Table : 4.2.5

### Distribution of Breeding Materials in 2015 - 2018

Division	V.S Kilinochchi				V.S Poonagari				V.S Kandawalai				V.S Pachchilaipalli			
	2015	2016	2017	2018	2015	2016	2017	2018	2015	2016	2017	2018	2015	2016	2017	2018
Heifer/Cows	12	4	12	13	86	-	4	10	26	102	2	2	-	-	31	20
Bulls	-	2	14	4	20	-	3	6	17	4	-	7	-	-	2	-
Rabbits	-	-	-	-	-	-	-	-	-	-	-	-	-	-	-	-
Cockerels	50	-	-	-	-	-	-	-	-	-	-	-	-	-	-	-
Pullets	2,100	-	-	-	-	-	-	-	-	2,820	480	-	-	-	-	-
Broilers	-	-	-	-	-	-	-	-	-	-	-	-	-	-	-	-
Ducklings	-	-	-	-	-	-	-	-	-	-	-	-	-	-	-	-
Jersey	-	-	-	-	-	-	-	-	-	-	-	-	-	-	-	-
Backyard	500	3,720	2,190	908	2,220	460	2,395	1,888	2,524	-	-	950	-	-	1556	542
Goat	2	-	2	22	14	5	-	9	6	-	-	28	-	-	5	8
Goat	144	6	2	134	14	-	10	4	42	21	22	102	-	-	54	28

Note:- V.S - Veterinary Surgeon

Table:- 4.2.6

### Number of Animal Immunized against Diseases and Year 2014 - 2018

No	Diseases	2014	2015	2016	2017	2018
1	Ranikhet	190,396	192,840	200,420	240,190	213,775
2	Fowl Pox	63,006	85,315	68,280	44,180	54,835
3	Hemorrhage Sepsis	-	-	-	-	-
4	Foot and Mouth Disease	17,222	16,413	19,739	22,256	20,165
5	Black Quarter	5,822	13,445	19,685	14,661	-
6	Dispensary Cases	6,283	7,288	12,154	23,371	43,047
7	Field Cases	3,389	5,211	8,300	7,646	14,721
8	Rinderpest	-	-	-	-	-

Table:- 4.2.7

### Animal Health Extension and Breeding Services, Kilinochchi District

Table:- 4.2.7.1

#### A. Number of Artificial Inseminations 2016-2018

No	Veterinary Surgeons Division	2016		2017		2018	
		Cattle	Goat	Cattle	Goat	Cattle	Goat
1	Kilinochchi	2653	244	3133	299	2221	267
2	Kandawalai	1216	177	1054	69	896	10
3	Poonakary	395	10	526	28	119	6
4	Pachchilaipalli	229	14	244	29	157	9
<b>Total</b>		<b>4493</b>	<b>445</b>	<b>4957</b>	<b>425</b>	<b>3393</b>	<b>292</b>

Source: Department of Animal Production &amp; Health, Kilinochchi

Table:- 4.2.7.2

#### B. Immunization 2011

No	Veterinary Surgeons Division	2011				Field Case
		Ranikhet	Fowl Pox	Hemorrhage Sepsis	Dispensary Case	
1	Kilinochchi	125750	28500	16280	668	24
2	Kandawalai	39480	24420	12808	445	639
3	Poonakary	15935	2345	7244	687	208
4	Pachchilaipalli	0	0	0	0	0
<b>Total</b>		<b>181165</b>	<b>55265</b>	<b>36332</b>	<b>1800</b>	<b>871</b>

Table:- 4.2.7.3

**C.Immunization 2012**

No	Veterinary Surgeons Division	2012				
		Ranikhet	Fowl Pox	Hemorrhage Sepsisemia	Dispensary Case	Field Case
1	Kilinochchi	85,500	38,300	10,107	891	370
2	Kandawalai	15,000	11,450	17,661	247	176
3	Poonakary	25,745	8,915	9,150	453	128
4	Pachchilaipalli	7,410	5,150	1,582	273	129
<b>Total</b>		<b>133,655</b>	<b>63,815</b>	<b>38,500</b>	<b>1,864</b>	<b>803</b>

Table:- 4.2.7.4

**D.Immunization 2013**

No	Veterinary Surgeons Division	2013				
		Ranikhet	Fowl Pox	Hemorrhage Sepsisemia	Dispensary Case	Field Case
1	Kilinochchi	54,000	24,000	-	1,076	419
2	Kandawalai	33,332	12,814	-	375	189
3	Poonakary	28,265	6,030	-	929	237
4	Pachchilaipalli	5,675	1,550	-	398	612
<b>Total</b>		<b>121,272</b>	<b>44,394</b>	<b>-</b>	<b>2,778</b>	<b>1,350</b>

Table:- 4.2.7.5

**E.Immunization 2014**

No	Veterinary Surgeons Division	2014				
		Ranikhet	Fowl Pox	Hemorrhage Sepsisemia	Dispensary Case	Field Case
1	Kilinochchi	91,900	25,350	-	1,285	906
2	Kandawalai	40,910	8,730	-	1,405	416
3	Poonakary	32,850	24,990	-	2,826	951
4	Pachchilaipalli	24,736	3,936	-	767	1,116
<b>Total</b>		<b>190,396</b>	<b>63,006</b>	<b>-</b>	<b>6,283</b>	<b>3,389</b>

Table:- 4.2.7.6

**F.Immunization 2015**

No	Veterinary Surgeons Division	2015				
		Ranikhet	Fowl Pox	Hemorrhage Sepsisemia	Dispensary Case	Field Case
1	Kilinochchi	45,200	26,000	-	2,037	2,427
2	Kandawalai	86,080	27,685	-	1,913	663
3	Poonakary	42,510	19,930	-	2,918	889
4	Pachchilaipalli	19,050	11,700	-	420	1,232
<b>Total</b>		<b>192,840</b>	<b>85,315</b>	<b>-</b>	<b>7,288</b>	<b>5,211</b>

Table:- 4.2.7.7

**G.Immunization 2016**

No	Veterinary Surgeons Division	2016				
		Ranikhet	Fowl Pox	Hemorrhage Sepsisemia	Dispensary Case	Field Case
1	Kilinochchi	75,800	20,000	-	3,701	2,817
2	Kandawalai	71,120	28,090	-	2,240	2,510
3	Poonakary	21,400	5,190	-	5,944	667
4	Pachchilaipalli	32,100	15,000	-	269	2,306
<b>Total</b>		<b>200,420</b>	<b>68,280</b>	<b>-</b>	<b>12,154</b>	<b>8,300</b>

Table:- 4.2.7.8

**H.Immunization 2017**

No	Veterinary Surgeons Division	2017				
		Ranikhet	Fowl Pox	Hemorrhage Sepsisemia	Dispensary Case	Field Case
1	Kilinochchi	138,100	32,400	-	5,703	2,571
2	Kandawalai	21,200	7,200	-	946	1,159
3	Poonakary	55,890	3,210	-	9,098	822
4	Pachchilaipalli	25,000	1,370	-	7,624	3,094
<b>Total</b>		<b>240,190</b>	<b>44,180</b>	<b>-</b>	<b>23,371</b>	<b>7,646</b>

Table:- 4.2.7.8

**I.Immunization 2018**

No	Veterinary Surgeons Division	2018				
		Ranikhet	Fowl Pox	Hemorrhage Sepsisemia	Dispensary Case	Field Case
1	Kilinochchi	155,300	38,450	-	27,758	12,270
2	Kandawalai	16,300	1,600	-	702	880
3	Poonakary	6,775	6,180	-	6,167	664
4	Pachchilaipalli	35,400	8,605	-	8,420	907
<b>Total</b>		<b>213,775</b>	<b>54,835</b>	<b>-</b>	<b>43,047</b>	<b>14,721</b>

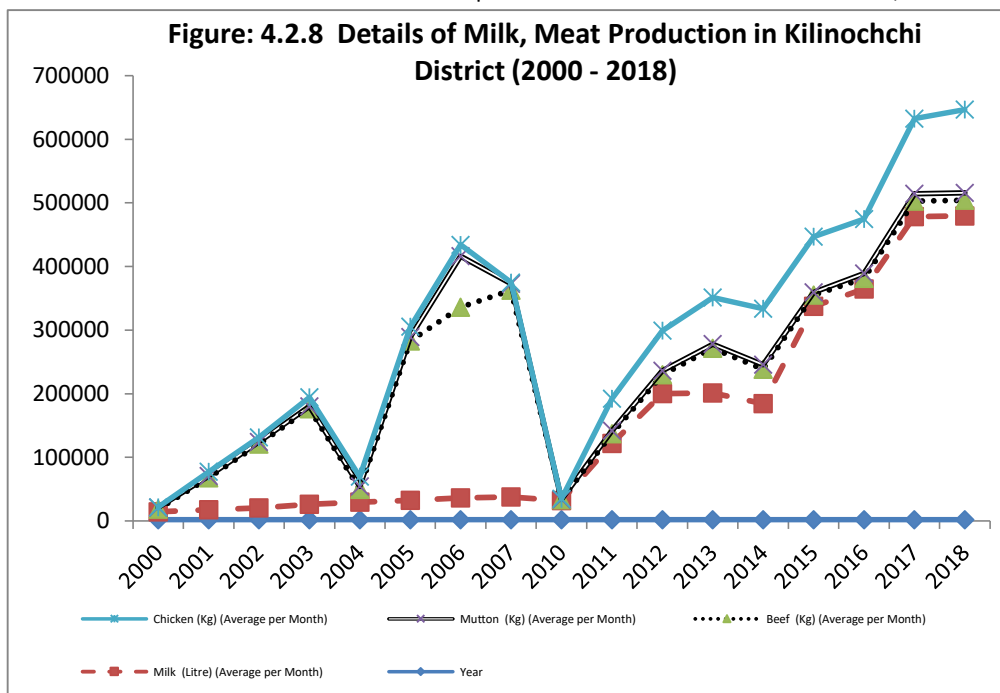
Source: Department of Animal Production &amp; Health, Kilinochchi

Table:- 4.2.8

### Details of Milk, Meat Production in Kilinochchi District (2000 - 2018)

Year	Milk (Litre) (Average per Month)	Beef (Kg) (Average per Month)	Mutton (Kg) (Average per Month)	Chicken (Kg) (Average per Month)
2000	12,500	4,000	2,500	600
2001	15,700	50,000	3,000	6,500
2002	18,650	100,000	3,500	7,000
2003	24,300	150,000	4,000	14,000
2004	27,600	20,000	5,000	15,000
2005	30,640	250,000	6,500	16,000
2006	34,010	300,000	80,000	18,000
2007	35,650	325,000	10,000	2,000
2010	30,000	1,500	410	845
2011	120,000	15,000	5,000	50,000
2012	198,000	30,000	6,000	63,000
2013	199,350	70,000	6,540	73,200
2014	182,400	54,000	7,200	87,900
2015	335,140	17,925	4,420	87,505
2016	362,347	16,868	7,615	85,508
2017	476,530	24,132	11,404	118,365
2018	477,500	24,530	11,500	130,885

Source: Department of Animal Production & Health, Kilinochchi



### Livestock Statistics in Kilinochchi District - 2018

Table : 4.2.9

Divisional Secretariat	Neat Cattle			Buffaloes	Goats		Poultry			Broiler Chicken
	Milk	Other	Bulls		Calves	He	She	Cockerals	Laying	
Karachchi	2,704	5,567	567	1,775	763	5,619	9,000	47,434	76,139	16,478
Kandawalai	3,920	5,350	2,380	3,799	260	1,156	35,500	20,362	21,400	4,625
Pachchilaipalli	900	3,256	390	670	36	970	6,700	6,300	9,850	-
Poonakary	2,950	4,995	900	2,855	400	310	4,350	11,000	9,500	14,500
<b>Total</b>	<b>10,474</b>	<b>19,168</b>	<b>4,237</b>	<b>9,099</b>	<b>2,053</b>	<b>3,199</b>	<b>55,550</b>	<b>85,096</b>	<b>116,889</b>	<b>35,603</b>

Source: Govt. Veterinary Surgeon, Karachchi/Poonakary

Table: 4.2.10

### Livestock Statistics in Kilinochchi District 2011-2018

Year	Neat Cattle				Buffaloes	Goats			Poultry			Broiler Chicken
	Milking Cows	Other	Bulls	Calves		He	She	Cockerels	Laying	Other		
2011	10,815	11,318	3,657	9,980	960	1,344	2,641	54,459	111,058	22,453	10,583	
2012	5812	21301	4032	5766	975	1929	4730	16340	43020	102865	17390	
2013	5,937	21,438	4,037	5,899	985	1,929	4,776	7,955	44,000	125,535	12,510	
2014	6,165	21,410	4,158	5,996	902	2,132	4,845	9,230	43,930	99,799	38,665	
2015	11,759	18,020	4,214	7,848	893	3,840	6,115	51,823	23,372	217,408	1,055,610	
2016	9,754	13,274	3,943	7,448	911	4,767	7,377	82,800	32,920	197,600	98,910	
2017	17,122	21,358	2,860	7,137	2,002	4,101	14,458	38,845	62,130	77,069	70,651	
2018	10,474	19,168	4,237	9,099	2,053	3,199	14,182	55,550	85,096	116,889	35,603	

Source:- Govt. Veterinary Surgeon, Karachchi/Poonakary



Table: 4.2.11

**Staff Details of office at the Veterinary Surgeon, Kilinochchi - 2018**

S.N	Name of Centre	Present Cadre						Additional Requirement							
		Veterinary surgeon	Livestock Development Officer	Development Officer	Public Service Management Assistant	Driver	Dispensary Labour	Departmental Labour	Veterinary surgeon	Livestock Development Officer	Development Officer	Public Service Management Assistant	Driver	Dispensary Labour	Departmental Labour
1	Deputy Director's Office	1	1	6	3	1	-	1	1	2	1	-	0	1	1
2	Veterinary surgeon Office, Kilinochchi	2	2	2	-	1	1	1	-	2	-	-	-	2	-
3	Veterinary surgeon Office, Poonakary	2	3	1	-	1	1	0	-	1	1	-	-	1	-
4	Veterinary surgeon Office, Kandawalai	2	3	1	-	1	2	2	-	1	1	-	-	-	-
5	Veterinary surgeon Office, Pallai	2	2	1	-	1	1	2	-	1	1	-	-	-	-
6	Regional Training Centre, Ariviyalagar, Kilinochchi	1	-	1	-	1	1	2	-	1	-	1	-	-	-
	<b>Total</b>	<b>1</b>	<b>11</b>	<b>12</b>	<b>3</b>	<b>6</b>	<b>6</b>	<b>8</b>	<b>1</b>	<b>7</b>	<b>2</b>	<b>0</b>	<b>0</b>	<b>4</b>	

District Veterinary Surgeon, Dept. of Animal Production &amp; Health , Kilinochchi



# Irrigation



Table:4.3.1

**Monthly Rainfall in Kilinochchi District - 2001 - 2018**

MONTH/ YEAR	Station No:01 - Irainimadhu In mm			Station No:02 - Akkarayan In mm			Station No:03 - Kariyalainagapaduwan In mm			D - No. of Days Rain		
	January (M.M.D)	February (M.M.D)	March (M.M.D)	April (M.M.D)	May (M.M.D)	June (M.M.D)	July (M.M.D)	August (M.M.D)	September (M.M.D)	October (M.M.D)	November (M.M.D)	December (M.M.D)
<b>2001</b>												
Station No:01	133.61 (7)	-	-	121.14(8)	18.8(1)	45.97 (2)	-	17.27(1)	19.05(2)	137.16(10)	93.22(7)	504.7(17)
Station No:02	248.3 (8)	5.1 (1)	-	333.8(15)	35.56(1)	61.7 (2)	19.0 (1)	29.0(1)	31.2(2)	211.4(9)	203.1(9)	785.5(15)
Station No:03	153.5 (5)	26.0 (2)	-	450.5(11)	47.4 (3)	127.1(3)	13.71(1)	24.0(1)	-	110.7(5)	200.4(8)	781.8(16)
<b>2002</b>												
Station No:01	6.24 (4)	78.99 (2)	17.1 (1)	46.46(4)	15.24(3)	5.34(2)	-	-	-	67.06(8)	170.13(13)	554.31(14)
Station No:02	131.4 (5)	152.2 (3)	-	158.9(10)	4.26(2)	14.5(2)	-	-	16.3(1)	115.8(7)	308.81(13)	554.31(14)
Station No:03	82.75 (5)	208.2 (3)	17.1 (1)	450.8(13)	-	-	-	-	-	68.92(9)	-	598.0(17)
												Cont

Table:4.3.1

### Monthly Rainfall in Kilinochchi District - 2001 - 2018

MONTH/ YEAR	Station No:01 - Iranaimadhu In mm			Station No:02 - Akkarayan In mm			Station No:03 - Kariyalainagapaduvan In mm			D - No. of Days Rain		
	January (M.M.D)	February (M.M.D)	March (M.M.D)	April (M.M.D)	May (M.M.D)	June (M.M.D)	July (M.M.D)	August (M.M.D)	September (M.M.D)	October (M.M.D)	November (M.M.D)	December (M.M.D)
<b>2003</b>												
Station No:01	97.78 (5)	90.17 (2)	16.26 (1)	27.43(5)	24.38 (1)	-	98.03(3)	56.89(6)	6.35(1)	42.67(6)	634.42(22)	33.51(4)
Station No:02	97.7 (5)	106.7 (2)	63.00 (2)	40.6 (1)	160.9 (3)	-	68.6(3)	76.4 (4)	-	145.5(3)	442.27(19)	54.6(2)
Station No:03	222.0 (9)	-	-	-	-	-	-	-	-	27.0(2)	545.4(17)	129.0(7)
<b>2004</b>												
Station No:01	-	29.21 (1)	21.84 (1)	8.12(1)	105.12 (5)	10.92(4)	-	-	33.6(3)	212.05(13)	406.34(20)	291.79(16)
Station No:02	-	-	11.40 ( 1)	-	212.6 (5)	18.8(1)	-	6.5(1)	75.5(2)	283.02(9)	457.32(13)	386.6(18)
Station No:03	15.6 (2)	29.1(1)	2.60 (2)	57.6 (5)	190.85 (9)	14.7(1)	-	-	108.5(5)	325.7(13)	565.6(21)	291.7(13)
<b>2005</b>												
Station No:01	17.6 (1)	-	-	71.6(8)	30.31 (1)	-	46.6(2)	6.7(1)	-	235.4(2)	580.9(16)	54.2(5)
Station No:02	101.2 (3)	-	22.5 (2)	163.4(6)	50.0 (2)	-	11.5(1)	-	10.0(1)	124.0(6)	521.9(9)	46.9(3)
Station No:03	55.8 (5)	-	30.5 (1)	163.6(11)	16.9 (2)	-	2.8(1)	1.5(1)	-	41.8(6)	197.3(11)	86.3(9)
												Cont

Table:4.3.1

### Monthly Rainfall in Kilinochchi District - 2001 - 2018

MONTH/ YEAR	Station No:01 - Irainimadhu In mm			Station No:02 - Akkarayan In mm			Station No:03 - Kariyalainagapaduvan In mm			D - No. of Days Rain		
	January (M.M.D)	February (M.M.D)	March (M.M.D)	April (M.M.D)	May (M.M.D)	June (M.M.D)	July (M.M.D)	August (M.M.D)	September (M.M.D)	October (M.M.D)	November (M.M.D)	December (M.M.D)
<b>2006</b>												
Station No:01	93.1 (4)	12.8 (1)	34.2 (4)	74.0 (4)	7.8 (3)	3.5 (1)	-	-	87.4(6)	193.8(13)	181.3 (14)	44.3(3)
Station No:02	187.0 (7)	-	-	19.9 (2)	6.0 (1)	-	-	-	31.7(3)	238.2(13)	221.1 (14)	42.0(2)
Station No:03	217.7 (6)	3.0 (1)	96.3 (5)	46.1 (3)	-	-	-	-	30.7(1)	168.9(10)	277.3 (14)	40.7(2)
<b>2007</b>												
Station No:01	69.0 (1)	29.0 (3)	-	14.7 (2)	-	41.5(3)	69.8(3)	-	30.0(4)	141.5(7)	94.8(6)	235.4(11)
Station No:02	85.0 (1)	35.0 (1)	-	24.5 (4)	-	8.3(1)	32.0(1)	-	41.5(3)	136.0(10)	94.0(8)	144.8(10)
Station No:03	85.5 (1)	28.5 (1)	-	32.4 (3)	-	-	-	30.8(1)	12.8(2)	147.8(9)	135.1(10)	233.1(9)
	Cont											
<b>2008</b>	Not available											
<b>2009</b>	Not available											

Table:4.3.1

### Monthly Rainfall in Kilinochchi District - 2001 - 2018

MONTH/ YEAR	Station No:01 - Irainimadhu In mm			Station No:02 - Akkarayan In mm			Station No:03 - Kariyalainagapaduwan In mm			D - No. of Days Rain		
	January (M.M.D)	February (M.M.D)	March (M.M.D)	April (M.M.D)	May (M.M.D)	June (M.M.D)	July (M.M.D)	August (M.M.D)	September (M.M.D)	October (M.M.D)	November (M.M.D)	December (M.M.D)
<b>2010</b>												
Station No:01	-	1.5(1)	67.8(3)	111.1(7)	157.0(7)	7.6(1)	50.7(3)	119.2(4)	63.1(6)	239.5(6)	354.9(13)	698.5(19)
Station No:02	-	1.5(1)	63.2(3)	100.4(4)	100.4(4)	17.0(1)	-	70.0(3)	113.3(4)	145.5(6)	308.1(15)	555.4(18)
Station No:03	-	-	28.5(3)	84.7(3)	150.3(4)	54.9(2)	4.9(1)	81.6(3)	142.0(6)	52.3(3)	339.7(12)	296.8(10)
<b>2011</b>												
Station No:01	221.7(13)	132.8(09)	190.1(08)	174(04)	-	-	-	19.6(01)	-	236.5(16)	453.6(16)	994.10(14)
Station No:02	221.(10)	114.8(06)	26.6(04)	139.4(10)	20.5(01)	-	-	-	-	135.11(09)	559.5(15)	369.5(14)
Station No:03	60.6(07)	95.1(07)	-	50.9(3)	-	-	-	-	-	205.7(11)	358.6(15)	376(09)
<b>2012</b>												
Station No:01	24(01)	-	9.8(01)	161(06)	-	-	39.8(2)	27.6(01)	30.6(04)	289(12)	202(06)	412.4(17)
Station No:02	-	-	-	154.7(6)	-	-	-	-	-	319.8(08)	279.2(7)	457.8(16)
Station No:03	20.0(01)	-	-	118.4(04)	-	-	-	-	46(3)	332.00	203(06)	334.9(13)
												Cont



Table:4.3.1

### Monthly Rainfall in Kilinochchi District - 2001 - 2018

MONTH/ YEAR	Station No:01 - Iranaimadhu In mm			Station No:02 - Akkarayan In mm			Station No:03 - Kariyalainagapaduvan In mm			D - No. of Days Rain		
	January (M.M.D)	February (M.M.D)	March (M.M.D)	April (M.M.D)	May (M.M.D)	June (M.M.D)	July (M.M.D)	August (M.M.D)	September (M.M.D)	October (M.M.D)	November (M.M.D)	December (M.M.D)
<b>2013</b>												
Station No:01	104.80	288.60	73.70	160.50	25.00	-	-	43.00	48.80	58.50	193.50	227.7
Station No:02	89.10	306.00	93.30	7.00	80.60	-	-	53.60	11.00	81.30	87.40	189.80
Station No:03	139.00	299.00	146.00	77.00	45.00	-	-	30.00	155.00	52.00	98.20	269.00
<b>2014</b>												
Station No:01	155.1(7)	109.7(4)	-	13(2)	73.6(5)	-	-	133.8(7)	88.2(4)	366.4(17)	393.7(17)	516.2(20)
Station No:02	212.5(8)	74.7(6)	-	57.7(3)	113.1(5)	-	-	81.4(2)	89.9(4)	311.6(14)	310.9(19)	488.9(21)
Station No:03	171(6)	36(4)	-	31(2)	91.1(7)	-	-	98.7(2)	65.9(3)	359.9(10)	362.3(14)	456.0(16)
<b>2015</b>												
Station No:01	-	81.0(4)	96.2(5)	58.7(5)	160.7(8)	6.2(2)	-	43.8(4)	115.5(4)	224.3(11)	887.6(19)	419.4(15)
Station No:02	-	43.7(3)	721.1(2)	89.8(7)	150.8(9)	2.9(1)	2.0(1)	41.0(3)	125.2(6)	313.0(9)	687.5(18)	460.8(19)
Station No:03	-	89.6(2)	64.1(3)	135.6(6)	121.2(6)	-	15.2(1)	86.8(3)	82.1(1)	122.9(7)	600.7(18)	381.6(18)
												Cont

Table:4.3.1

### Monthly Rainfall in Kilinochchi District - 2001 - 2018

MONTH/ YEAR	Station No:01 - Iranaimadhu In mm			Station No:02 - Akkarayan In mm			Station No:03 - Kariyalainagapaduvan In mm			D - No. of Days Rain		
	January (M.M.D)	February (M.M.D)	March (M.M.D)	April (M.M.D)	May (M.M.D)	June (M.M.D)	July (M.M.D)	August (M.M.D)	September (M.M.D)	October (M.M.D)	November (M.M.D)	December (M.M.D)
<b>2016</b>												
Station No:01	38.9 (4)	8.4 (1)	-	39.8 (3)	666.2 (6)	2.8 (1)	47.9 (2)	-	-	7.8 (1)	611.2 (15)	137.1 (7)
Station No:02	43.4 (6)	-	-	32.0 (2)	578.1 (7)	-	8.3 (2)	-	-	30.3 (2)	572.1 (15)	145.5 (6)
Station No:03	-	-	-	-	350.5 (4)	-	-	-	-	29 (2)	411.3 (13)	141.1 (6)
<b>2017</b>												
Station No:01	76.10	22.30	209.90	21.00	51.00	6.00	2.00	50.00	166.50	107.50	487.00	136.50
Station No:02	107.10	16.40	213.50	4.70	65.50	15.20	-	27.50	91.30	160.60	367.60	104.70
Station No:03	114.90	17.80	63.90	-	28.40	-	-	-	89.90	136.30	393.30	81.10
<b>2018</b>												
Station No:01	13.00	2.50	30.00	4.50	226.00	-	22.00	-	55.40	409.90	463.00	485.50
Station No:02	10.30	10.50	32.40	49.70	176.20	-	78.40	-	73.20	320.00	349.70	275.50
Station No:03	8.60	-	50.3	66.20	70.50	-	-	-	74.70	282.80	357.40	262.10

Source: Deputy Director of Irrigation, Kilinochchi

Table:4.3.2

### Name of Rivers and Particulars Related to Irrigation Facility - 2018

S. No	Name	Catchment area in sq.km	Approximate length in km	Duration of flow in months	Extent benefited in Kilinochchi district hectares	Volume of water consumed annually
1	Pallavarayan aru	161	31	3.5	609.31>	Not Available
2	Mandakal aru	300	44	3.5	139.27>	Not Available
3	Akkarayan aru	194	32	3.5	1383.4>	Not Available
4	Kalakaluppu aru	57	21	3.5	495.57>	Not Available
5	Kanagarayan aru	906	86	3.5	8900.8>	Above 5000
6	Netheli aru	120	31	3.5	1791.49>	Not Available
7	Piramanthal aru	83	23	3.5	243.72>	Above 3020

Source: Deputy Director of Irrigation, Kilinochchi

Table:4.3.3

### Details Major / Medium Tanks in Kilinochchi District - 2018

S. No	Divisional Secretariat	Name of Tank	Capacity (Ac.Ft)	Irrigable Area		Catchment Area		Farmer Families
				(ACS)	(Ha)	(Sq.M l)	Sq.Km)	
1	Karachchi	Vannerikulam	1,713	360.00	145.68	5.0	12.94	120
		Puthumurippu	4,901	985.00	398.62	10.5	27.17	405
		Kanagambikai kulam	1,319	260.00	105.22	10.3	26.66	130
		Akkarayan kulam	27,340	3417.00	1382.81	41.20	106.63	1819
2	Karachchi/ Kandawalai	Iranaimadhu	120,000	21985.00	8897.01	227.00	587.48	9118
3	Kandawalai	Kalmadhu kulam	12,280	4250.00	1719.91	26.50	68.58	1257
		Piramanthanaru kulam	3,155	602.00	243.62	25.89	67.00	602
4	Poonakary	Kariyalainagapaduvan	11,791	502.00	203.15	46.0	119.05	502
		Kudamuruddy	2,950	650.00	263.04	75.9	196.40	340
<b>Total:</b>			185,449	33,011	13,359	468	1,212	14,293

NOTE ; Major Tank : IF Irrigable area &gt; 1500 ACS

Medium Tank: IF Irrigable area &lt; 1500-200 ACS

Minor Tank : IF Irrigable area &lt; 200 ACS

Source: Deputy Director of Irrigation,  
Kilinochchi

Table :-4.3.4

**Details of Water Level in Major Tanks in Kilinochchi District ( 2006 - 2018)**

S.No	Name of Major Tank	Full Supply Level of the Tank	2006 Dec	2007 Dec	2008	2009	2010 Dec	2011 Dec	2012 Dec	2013 Dec	2014 Dec	2015 Dec	2016 Dec	2017 Dec	2018 Dec
1	Iranamadhu	36' 0"	28' 5.5"	25' 7"			30'-0.5"	29' - 05"	31'-3.5"	11'-00"	30' - 06"	27' -08"	10'-03"	21'-0"	35-07"
2	Kalmadhu	24' 0"	21' 4.5"	19' 6"			Breached	Breached	24'-2.5"	3'-0"	24' - 03"	24' - 03"	13'-06"	15'-0"	24-01"
3	Akkarayan	25' 0"	20' 8.5"	13' 4"			23'-4"	24' - 05"	24'-02"	5'-0"	24' - 03"	25' - 01"	18'-00"	10'-9"	25-5"
4	Puthumurippu	19' 0"	12' 5.5"	9' 0"			16'-7"	16' - 7.5"	16'-6"	5'-0"	19' - 00"	19' - 00"	18'-7.5"	13'-4"	19-1"
5	Kanagambigai Kulam	10' 6"	9' 10.5"	7' 0"			10'-1"	10' - 03"	10'-0.5"	3'-01"	10' - 07"	10" - 07"	10'-5.5"	10'-6"	10-06"
6	Piramantharu	12' 0"	12' 0"	11' 10"			12'-4"	12' - 01"	12'-03"	4'-0.5"	12' - 04"	12' - 05"	08'-10"	12'-0"	12-01"
7	Kariyalainagapaduwan	10' 0"	9' 0.5"	5' 8.5"			10'-11"	09' - 8.5"	11'-04"	2'-09"	10' - 10.5"	10 - 06"	06'-00"	2'-11"	10-03"
8	Vannerikulam	09' 6"	8' 7.5"	9' 4"			9'-8"	09' - 10"	09'-09"	6'-02"	09' - 09"	9' - 07"	08'-02"	6'-4"	09-06"
9	Kudamuruddy	08' 9"	5' 10"	1' 8.5"			-	-	-	-	8' - 07"	-	08'-02"	7'-11"	08-02"

Source : Deputy Director of Irrigation , Kilinochchi

Table :-4.3.5

**Salt Water Exclusion - 2018**

<b>S.No</b>	<b>Salt Water Exclusion Scheme</b>	<b>Total Acreage Benefit (Acres)</b>
1	Raman Kalappu SWE Bund	78
2	Karukaithevu SWE Bund	120
3	Uppalavanklappu SWE Bund	68
4	Nallur SWE Bund	75
5	Ganimadam - Sithankurichchi SWE Bund	1159
6	Vedukadu SWE Bund	
7	Pavoodai SWE Bund	
8	Venerasodai SWE Bund	
9	Gowtharimunai SWE Bund	
10	Kudamuruddi Barrage	1700
11	Proposed Control Structure at Sembankunru	
12	Proposed Control Structure across the Mandakal Aru at A32 Road	
13	Malapu Kulam	184
14	Kokkudaijan Kulam	52
15	Ngamunai SWE	750
16	Anaikidanku SWE	
17	Pallavarayankaddu Manaikadu SWE	2700
18	Proposed Control Structure across the Pallavarayankaddu at A32 Road	
19	Paramankera SWE Bund	1400
20	Abandoned Land Due to Salinity	

Source: Deputy Director of Irrigation, Kilinochchi



# Fisheries





Table 4.4.1

### Fisheries Co-operative Societies in Kilinochchi District-2018

DS Division	Fisheries Division	Name of the Society	No. of Member
Pachchilaipalli	Palai	1.Sangatharvayal	175
		2.Pulopalai	97
		3) Kilaly	120
		4) Arathinagar	60
Kandawalai	Kandawalai	1. Nagenthirapuram	126
		2. Tharmapuram	132
		3. Kannaginagar	350
		4.Thattuvankotti	135
		5.Umayarlpuram	
		6.Piramanthanaru	98
		7. Kallaru	170
Poonakary	Poonakary	1. Nallur	98
		2. Nagathevanthurai	65
		3. Gowtharimunai	92
		4. Pallikudah	300
		5.Pallikudah Valarmathy	96
	Nachchikudah	1. Anpupuram	76
		2. Iranaimathanagar	332
		3. St.Yakappar	107
		4. Annaivelankanni	104
		5. Valaipadu	248
		6. Kiranchchi	192
	7. Palavi	35	
	8. Kumulamunai	75	
	9.Nachchikudah	207	
	10. Nallayan	72	
	11. St.Sebastiyen	75	
<b>Total</b>			<b>3637</b>

Source : Fisheries Department , Kilinochchi

Table 4.4.2

## Fisheries Particulars in Kilinochchi District 2018

DS Division	F.I. Division	Name of Fishing Centres	Number		No of Fishing Craft			
			Fish Landing Centres	Active Fisher men	3 <sup>1/2</sup> ton Boats	FRP Boats	Vallams	Kattu maram
Poonakary	Poonakary	Nallur, Nagathevanthurai, Gowtharimunai, Pallikuda, Valarmathy	5	495		245	42	45
Poonakary	Nachchikkuda	Iranaimanagar, Nachchikkuda, j, Kumulamunai, Annai velankanipadu, Kiranchchi, Valaipadu, Palavi, Anpupuram, Yakappar, St. Sebastiyam, Nallayan	12	1915		435	45	57
Pachchilaipalli	Pallai	Sangatharwayal, Pullopalai east, Arathinagar, Kilaly	4	385		18	29	28
Kandawalai	Kandawalai	Kattadythurai, Aniladithapiddy,	2	1010		13		89
<b>Total</b>			<b>23</b>	<b>3805</b>	<b>-</b>	<b>711</b>	<b>116</b>	<b>219</b>

Source : Fisheries Department ,

Table:4.4.3

### Basic Information in Fisheries Sector - 2018

S.No	Particulars of Fisheries	Nos
1	Fisheries Inspectors Division	04
2	Fish Landing Centres	23
3	Fishing Villages	26
4	Fishing Families	4130
5	Members	16801
6	Active Fishermen	3230
7	Costal Area GN Division	26
8	Fisheries Co-operative Societies	26

Source : Fisheries Department , Kilinochchi

Table: 4.4.4

### Number of Fishing Craft Kilinochchi District - 2018

S.No	Fisheries Inspectors Division	Traditional Craft						
		3 1/2 ton Boat	Fiber Glass Boats	Theppam	Kattumaram	Model Vallam	Orukullaa	Vallam
1	Poonakary		245			42		45
2	Nachchikkuda		435			45		57
3	Pallai		18			29		28
4	Kandawalai		13					89
5	Karachchi							
<b>Total</b>		-	<b>711</b>	-	-	<b>116</b>	-	<b>219</b>

Source : Fisheries Department ,Kilinochchi

Table :4.4.5

**Fishing Productions in Kilinochchi District By Monthly In mt- 2011 - 2018**

Year	Jan	Feb	Mar	April	May	June	July	Aug	Sep	Oct	Nov	Dec	Total
2011	570.500	574.655	687.700	652.900	729.574	802.660	457.835	616.940	607.225	881.615	764.800	808.496	8,154.900
2012	713.520	836.000	791.000	932.170	929.470	837.825	498.450	591.780	595.835	668.195	787.830	712.845	8,894.920
2013	713.570	836.189	791.099	932.220	929.510	845.010	507.122	582.090	608.042	703.519	767.950	822.541	9,038.862
2014	1,497.460	1,516.320	1,545.073	1,648.727	1,497.220	1,304.480	1,066.270	871.885	853.050	778.330	814.620	814.045	14,207.480
2015	783.000	1,177.000	1,141.000	1,088.000	1,069.000	1,054.000	883.000	853.000	858.000	758.000	744.000	781.000	11,189.000
2016	856.180	910.650	975.220	1,059.650	1,177.120	967.480	1,016.700	953.040	947.420	990.620	1,034.150	1,265.430	12,153.660
2017	982.050	960.930	932.580	991.310	990.620	971.250	972.700	956.900	938.130	979.050	1,001.360	987.410	11,664.290
2018	998.280	1,003.050	993.760	967.270	918.030	921.320	1,741.060	826.090	832.870	869.480	896.440	968.260	11,935.910

Source : Fisheries Department , Kilinochchi

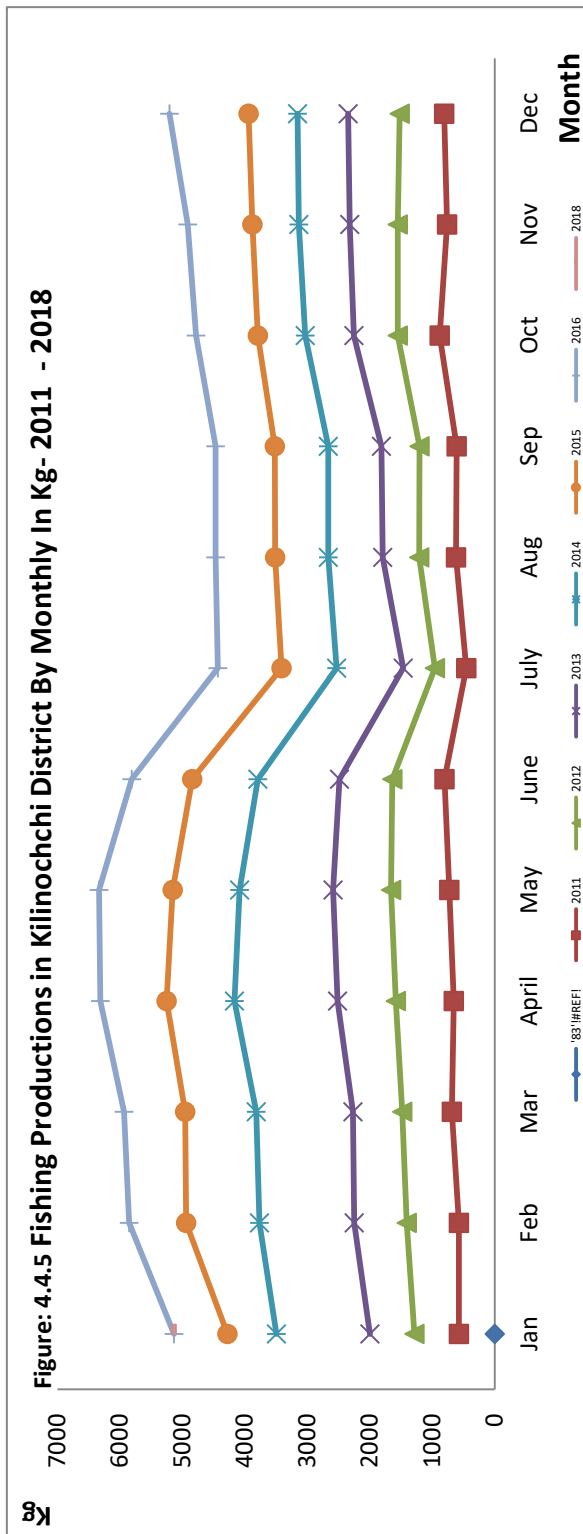


Table :- 4.4.6

**Fish Production for the year in Kilinochchi District- 2018(Mt)**

S.No	Name of the F.I Division	January	February	March	April	May	June	July	August	September	October	November	December	Total
1	Kandawalai	21.540	30.640	31.940	30.810	29.510	25.120	20.590	-	-	-	-	-	190.150
2	Nachchikuda	560.120	557.820	542.820	524.820	524.820	529.820	484.820	479.820	489.820	499.820	509.820	514.820	6219.140
3	Poonakary	319.000	315.300	316.650	309.125	289.800	263.250	243.650	250.170	247.500	273.210	289.920	349.725	3467.300
4	Pachchilapalli	97.620	98.650	99.500	102.610	103.410	103.110	99.200	96.100	95.550	96.450	96.700	97.500	1186.400
	<b>Total</b>	<b>998.280</b>	<b>1002.410</b>	<b>990.910</b>	<b>967.365</b>	<b>947.540</b>	<b>921.300</b>	<b>848.260</b>	<b>826.090</b>	<b>832.870</b>	<b>869.480</b>	<b>896.440</b>	<b>962.045</b>	<b>11062.990</b>

Source : Fisheries Department , Kilinochchi

Table :- 4.4.7

**Fish Production by the year - 2012 - 2018 (Mt)**

Year	Production (mt)
2012	1,974.751
2013	2,094.960
2014	406.793
2015	11,189.775
2016	12,281.180
2017	11,586.947
2018	11,062.990

Source : Fisheries Department , Kilinochchi

Table: 4.4.8

### Details of Fishing Village in Kilinochchi District - 2018

No	Name of Fishing Division	Name of Fishing village
1	<b>Nachchikuda</b>	1. Anpupuram
2		2. Iranaimathanagar
3		3. St.Yakappar
4		4. Annaivelankanni
5		5. Valaipadu
6		6. Kiranchchi
7		7. Palavi
8		8. Kumulamunai
9		9.Nachchikudah
10		10. Nallayan
11		11. St.Sebastiyen
12	<b>Poonakary</b>	1. Nallur
13		2. Nagathevanthurai
14		3. Gowtharimunai
15		4. Pallikudah
16		5.Pallikudah Valarmathy
17	<b>Kandawalai</b>	1. Nagenthirapuram
18		2. Tharmapuram
19		3. Kannaginagar
20		4.Thattuvankotti
21		
22		5.Piramanthanaru
23	6. Kallaru	
24	<b>Pallai</b>	1.Sangatharvayal
25		2.Pulopalai
26		3.Kilaly
27		4. Arathinagar

Source : Fisheries Department , Kilinochchi

Table: 4.4.9

**Cooperative Society and Beneficiaries - 2018**

DS Division	No of registered fisheries Co-operative society	No of registered fisheries Co-operative society	No of fishermen benefit under pension scheme	No of fishermen Received Pension	No of fishermen paying premium on installment basis
Poonakary	16	16	1187	35	Nil
Kandawalai	6	6	393	17	Nil
Pallai	4	4	230	12	Nil
<b>Total</b>	<b>26</b>	<b>26</b>	<b>1810</b>	<b>64</b>	<b>-</b>

Table: 4.4.10

**Crafts Operation -2018**

DS Division	In board multiday operation crafts	In board oneday operation crafts	Out board FRP Oporation Crafts	Tradisonal Mechanized operation Crafts	Medal Operation Crafts
Poonakary	2	NIL	670	65	98
Kandawalai	NIL	NIL	9		86
Pallai	NIL	NIL	18	26	33
<b>Total</b>	<b>2</b>	<b>-</b>	<b>697</b>	<b>91</b>	<b>217</b>

Table: 4.4.11

**Factory Harbour, Products - 2018**

DS Division	Fishing factories or harbour type	Fishing factories or Harbours type capacity	Fresh Fish Product (mt)	Dry Fish Product (mt)
Karachchi	-	-	-	-
Kandawalai	-	-	190.150	-
Poonakary	-	-	9686.440	72.450
Pachchilaipalli	-	-	1186.400	-
<b>Total</b>	<b>-</b>	<b>-</b>	<b>11062.990</b>	<b>72.450</b>

Source : Fisheries Department , Kilinochchi

Table: 4.4.12

### Detail of Active Tanks in Kilinochchi District for Inland Fishing - 2018

S.No	DS Division	Name of Water Body	Type of Water Body	Name of the landing site
1	Karachchi	Irranaiamadu	Major Perennial	Irraniamdu landing site  Karaichchi East landingsite
		Akkarajan	Major Perennial	Akkarajan landingsite
		Vannerikkulam	Medium	Society building landing side
		Puthumurippu	Medium	Urthupulam landing side
		Kanagambekai	Minor Perennial	
2	Poonakary	Kariyalainagapaduwan	Medium	Thurisaddy landingsite  Kovillady landingsite
		Panndeveddy	Medium	Pandyveddy landingsite
3	Kandawalai	Piramanthanaru	Medium	-
		Kalmadu	Medium	-
4	Pachchilaippalli	-	-	-

Source: National Aquaculture Development Authority of Sri Lanka (NAQDA) - Kilinochchi.



Table: 4.4.13

### Details of Inland Fisheries Societies - 2018

S.No	Name of the water Body	Name of the Society	Name of the landing site	No of Fisherman	No of Active Fisherman
1	Irranaiamadu	Irranaimadu Inland FCS	Irranaimadu landing site	132	58
2		Karaichchi East RFO	Sooriyakarai landingsite	65	20
3	Akkarajan	Akkarayan RFO	Akkarajan landingsite	34	15
4	Vannerikkulam	Vannerikulam RFO	Society building landing side	55	40
5	Puthumurippu	Ottupulam RFO	Urthupulam landingsite	21	12
6	Kanagambekai	-	-	20	<b>2</b>
7			Thurisaddy landingsite		
8	Kariyalainagapaduwan	Kariyalainagapaduwan inland FCS	Kovillady landingsite	76	-
9	Piramanthanaru	Piramanthanaru inland FCS	Pandyveddy landingsite	-	-
10	Kalmadu	-	-	-	-

Source: National Aquaculture Development Authority of Sri Lanka (NAQDA) - Kilinochchi.

Table: 4.4.14

### Details of Fisherman and Canoes - 2012 - 2018

S.No	Name of the water Body	Name of the Society	2012						2018								
			2012	2013	2014	2015	2016	2017	2018	2012	2013	2014	2015	2016	2017	2018	
1	Irranaiamadu	Irranaiamadu FCS	111	122	122	133	132	130	132	132	132	132	132	132	132	132	132
2	Akkrarajan	Irranaiamdu East FCS	42	52	42	65	65	65	65	65	65	65	65	65	65	65	65
3	Vannerikkulam	Akkrarajankulam FCS	22	22	22	33	33	33	33	33	33	33	33	33	33	33	33
4	Puthumurippu	Vannerikkulam FCS	56	56	56	60	55	55	55	55	55	55	55	55	55	55	55
5	Kanagambekai	Puthumurippu FCS	18	18	18	34	40	21	21	21	21	21	21	21	21	21	21
6	Kariyalainagapaduwan	Kariyalainagapaduwan FCS	78	56	76	80	76	76	76	76	76	76	76	76	76	76	76
7	Piramanthanaru	Piramanthanaru FCS	26	22	14	35	-	-	-	-	-	-	-	-	-	-	-
8	Kalmadu		-	-	-	-	-	-	-	-	-	-	-	-	-	-	-

Source: National Aquaculture Development Authority of Sri Lanka (NAQDA) - Kilinochchi.

Table: 4.4.15

**Stocking Data TanksWise -2018**

S.No	Name of the water Body	Name of the Society	Species	Amount
1	Irranaiamadu	Irranaimadu FCS,Sooriyakarai FCS	TH,CT,RH,MG,CC ,FWP	2,165,000.00
2	Akkarajan	Akkarajankulam FCS	TH,FWP	380,000.00
3	Vannerikkulam	Vannerikkulam FCS	TH,CT,RH,MG,CC, FWP	661,000.00
4	Puthumurippu	Puthumurippu FCS	TH,CT,RH,MG,CC ,FWP	1,353,625.00
5	Kanagambekai	-	-	
6	Kariyalainagapaduwan	Kariyalainagapaduwan FCS		
7	Seasional tanks		TH	358,000.00

Source: National Aquaculture Development Authority of Sri Lanka (NAQDA) - Kilinochchi.

Table: 4.4.16

### Stocked Fingerlings Year Wise - 2011 - 2018

S.No	Year	No of fingerlings (Mn)	Production (Mt)
1	2011	0.87	250.00
2	2012	0.91	1,140.00
3	2013	1.55	1,250.00
4	2014	0.68	391.23
5	2015	1.11	1,080.00
6	2016	2.34	785.00
7	2017	15.19	1,001.00
8	2018	4.92	702.75

Source: National Aquaculture Development Authority of Sri Lanka (NAQDA) - Kilinochchi.

## Inland Fishery and Aquaculture 2018

Table :- 4.4.17

S.No.	Name of Tank	DS Division	Extent (Ha)	No. of Fishermen	No. of Seeds Stocked		Production	
					Fish	Fresh water Prawn	Fish (Mt)	Fresh water Prawn (Mt)
1	Irranaiamadu	Karachchi	2,327.00	197.00	965,000.00	1,200,000.00	124.78	3.52
2	Akkarajankulam	Karachchi	809.00	34.00	180,000.00	200,000.00	13.02	0.59
3	Vannerikkulam	Karachchi	154.00	55.00	461,000.00	200,000.00	21.54	0.91
4	Kariyalainagapaduwan	Poonagary	567.00	76.00	-	-	-	-
5	Puthumurippu	Karachchi	151.00	21.00	253,625.00	1,100,000.00	5.11	2.43
6	Piramanthanaru	Kandawalai	199.00	-	-	-	75.36	-
7	Kanakampikai kulam	Karaichchi	150.00	20.00	-	-	38.69	-
8	Kalmaddu kulam	Kandawalai	-	-	-	-	89.44	-
9	Seasional tanks	-	-	-	358,000.00	-	327.37	-
<b>Total</b>			4,357.00	403.00	2,217,625.00	2,700,000.00	695.30	7.45

Source: National Aquaculture Development Authority of Sri Lanka (NAQDA) - Kilinochchi.

### Costal Area in Kilinochchi District

Table :- 4.4.18

No	Divisional Secretariat	Name of GN Division	Name of Village	Distance (Km)
1	Karachchi	Uruththirapuram North	Kunjuparanthan	5Km
2	Kandawalai	Thadduvankoddy	Thandduvankoddy	3Km
		Puliyampokkanai	Nakenthirapuram	3Km
		Tharmapuram	Tharmapuram	
		Punnaineeravi	Kannaginagar	
		Piramanthanaru	Kallaru	4Km
			Piramanthanaru	

## Costal Area in Kilinochchi District

No	Divisional Secretariat	Name of GN Division	Name of Village	Distance (Km)
3	Poonakary	Pallikkuda	Pallikkuda	15Km
			Walarmathi	10 Km
			Nagathevanthurai	20Km
			Cheddiyarkurichchi	10Km
			Nallur	
			Gawtharimunai	
			Kalmunai	22Km
			Vinasioodai	
			St.Sebestiayarpuram	150M
			Anpupuram	500M
	Iranaitivu	Iranaimathanagar	1 Km	

## Costal Area in Kilinochchi District

No	Divisional Secretariat	Name of GN Division	Name of Village	Distance (Km)
	Poonakary	Nachchikuda	Yagappar	500M
			Nachchikuda	750M
			Nauaiyan	150M
			Annaivelankanni	3Km
		Palavarayankaddu (Nochchimunai)	Kumulamunai	3Km
		Kiranchi	Kiranchi	3Km
		Ponnavalli	Valaipadu	8Km
			Palavi	3Km
	Pachchilaipalli	Kilaly	Kilaly	10Km
4		Allipalai	Allipalai	20Km
		Kovilwayal	Sangatharwayal	11Km